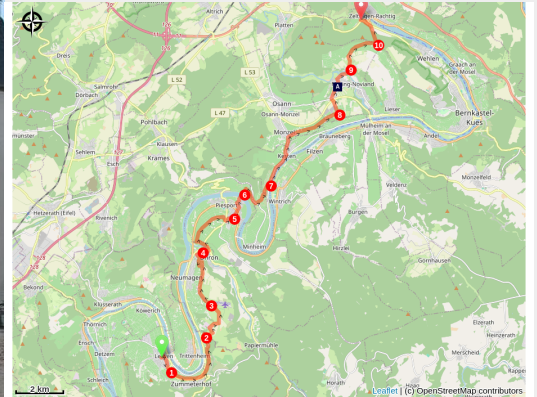


Leiwen to Zeltingen Rachtig

Germany - Rheinland-Pfalz



Cloître de Machern (Amis de saint Colomban)



This day will bring together all the criteria that make the charm of the Moselle valley, vineyards, heritage, forests and landscapes.

After a walk through the vineyard you will go up on a plateau overlooking the Moselle valley. In Piesport you cross the river with the ferry. The second ascent of the day takes you to the riverside for a final climb before arriving at the former monastery of Machern. Enjoy the charm of the towns you pass through.

Useful information

Practice : Pedestrian

Duration : 7 h

Length : 27.8 km

Trek ascent : 799 m

Difficulty : Medium

Type : Step

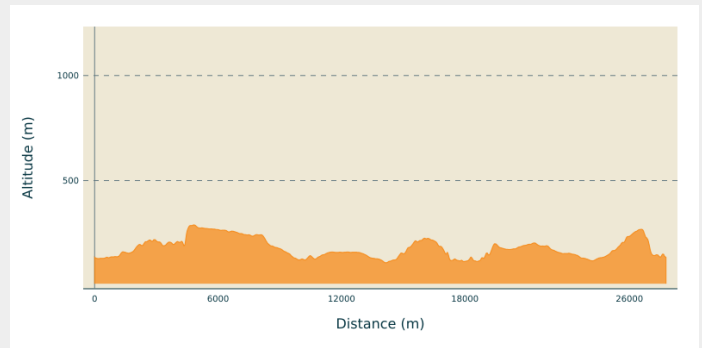
Trek

Departure : Church of St. Stephanus,
Kirchgasse 8, 54340 Leiwen

Arrival : Machern Monastery, Zeltingen-
Rachtig

Cities : 1. Rheinland-Pfalz

Altimetric profile

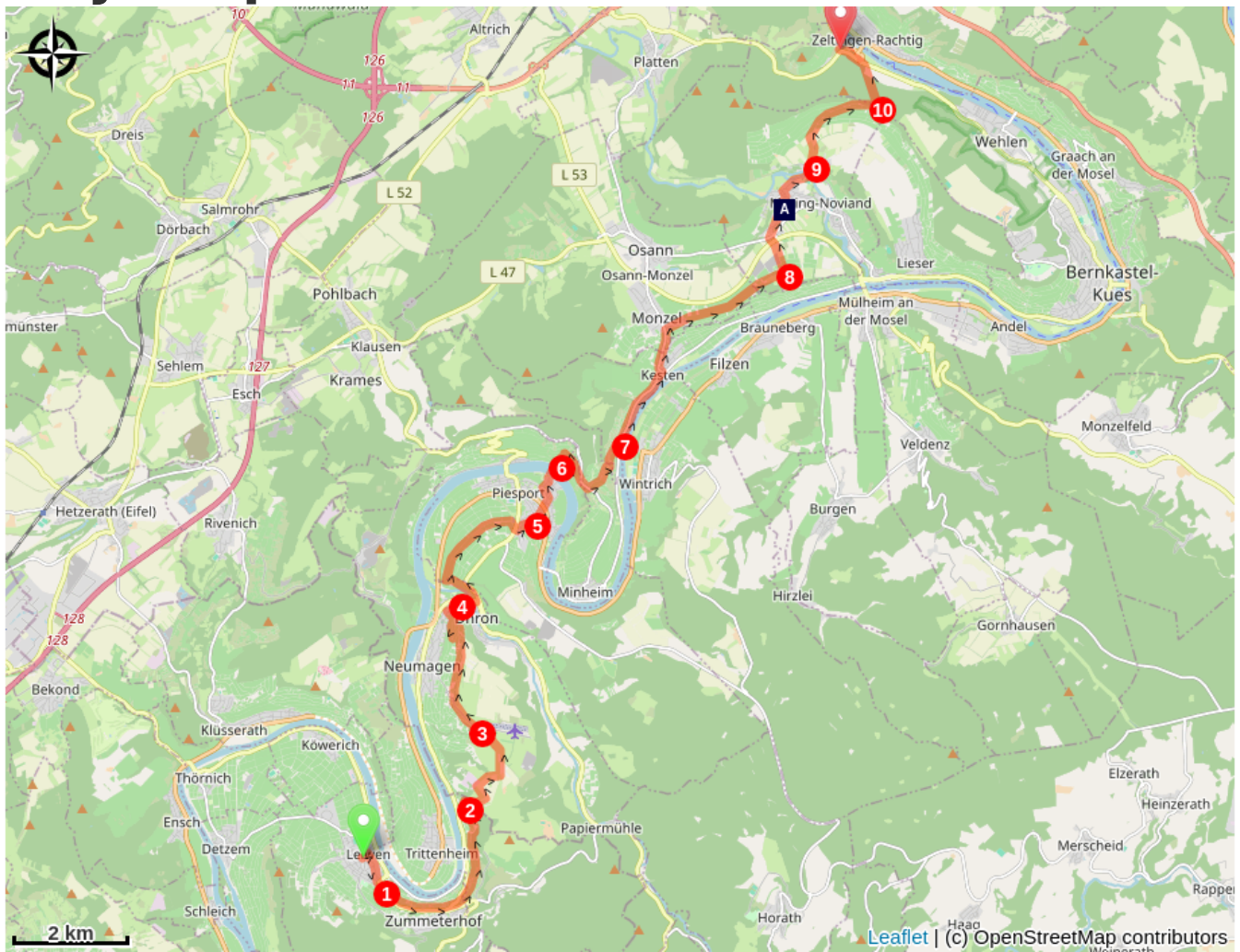


Min elevation 109 m Max elevation 289 m

Departure from St. Stephen's Church, go down left, second crossroads on the right
Römerstrasse K86, at the crossroads with Moseldtrasse L 48 turn right

1. On your left Ausoniusstraße stay on your right, cross the L 148 and continue in the vineyard.
2. Follow the track which rises in the forest, in the direction of Flugplatzweg along the field of solar panels, at the crossroads on the left,
3. Go up on Bergstrasse K 74, first track on the right before the Nuhkopf chapel, go along the vineyard, go down towards Neumagen-Dhron, St. Helenstrasse, on the right Realschulstrasse, go along the Eberhardstrasse cemetery.
4. Turn right on Brückenstrasse L 156, Im Hof, at the last house on the left, walk along the vineyard, straight ahead in the vineyard around the hill, cross the L 156, turn left on Kettergasse at Piersport.
5. Turn left at Am Römerbrunnen, slightly left at St. Martinstrasse, cross Bahnhofstrasse, second street on the left Im Pützbungert, on the right Karthhäuserplatz, take the ferry to cross the Moselle River
6. Go up in the vineyard on the main winding track, at the crossroads turn to the right on K 52, second track to the left at the crossroads stay on the main track parallel to the Moselle.
7. Go down to turn to the left K 53, pedestrian bike path, to the left in front of the church in Kesten, Amherrenberg, to the left Eiermarkt K 53, to the right after church St Nicolas Novianderweg straight ahead on 2400 meters in the vineyards
8. On your left after passing the quarry on your left, cross L 47, straight ahead cross K 86 take the track on your right towards Brunnenstrasse K 55 after the church second street on your right, schmittenpfad, cross Bernkasteler Str.,
9. Take Bahnhofstrasse K 55, in Siebenborn take the left track in the bend after the brook between the trees.
10. In the forest stay on the main track which goes around the hill on the right, go down and turn to the left L 47 on 200 meters and you arrive at Kloster Machern.

On your path...



 Maring - Noviand (A)

All useful information

On your path...



📍 Maring - Noviand (A)

Maring and Noviand are Gallo-Roman place names (more precisely: Roman Moselle). The places have been inhabited at least since Roman times. In the year 981, a donation from the Archbishop of Trier to Noviand is documented.

The two villages of Maring and Noviand belonged to the electorate of Trier until the end of the 18th century. During the so-called French period, from 1798 to 1814, the villages belonged to the canton of Bernkastel in the department of Sardinia, and in 1815, at the Congress of Vienna, they were assigned to the Kingdom of Prussia.

Since 1946, the village has been part of the then newly created state of Rhineland-Palatinate.

Source: Wikipedia

Attribution : holidaycheck.de