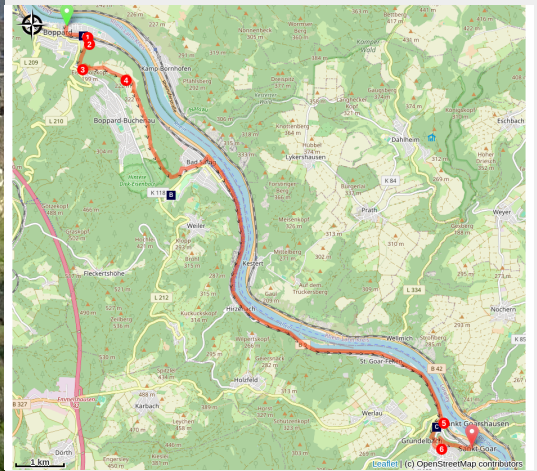


Boppard in St. Goar

Germany - Rheinland-Pfalz



Château Rheinfels à St--Goar (Wikimedia Commons Tobiad Knab)



This stage begins with the ascent on a plateau and descends to the Rhine in Bad Salzig. You will follow the Rhine to Rheinfels Castle before arriving in St. Goar.

The departure from Boppard is through the Bingen Gate, then you cross fertile fields on the edge of the forest to reach the bank of the Rhine, a break in the Bad Salzig thermal baths is recommended. You leave the river bank and drive around Rheinfels Castle and down to the St. Goar collegiate church.

Useful information

Practice : Pedestrian

Duration : 6 h 30

Length : 16.8 km

Trek ascent : 623 m

Difficulty : Medium

Type : Step

Trek

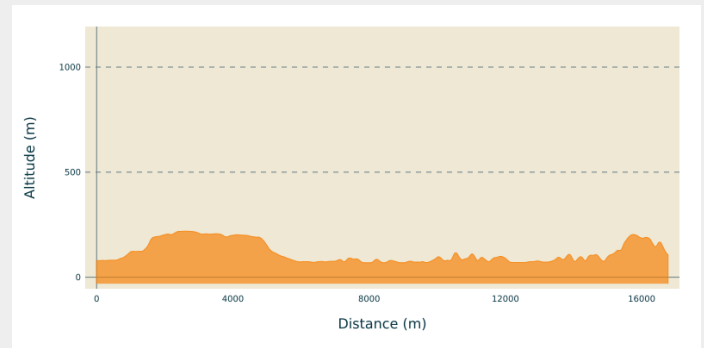
Departure : Basilika

St. Severus, Rheinallee 44, 56154-Boppard

Arrival : St. Goar's Collegiate Church, Am
Marktplatz, 56329 St. Goar

Cities : 1. Rheinland-Pfalz

Altimetric profile

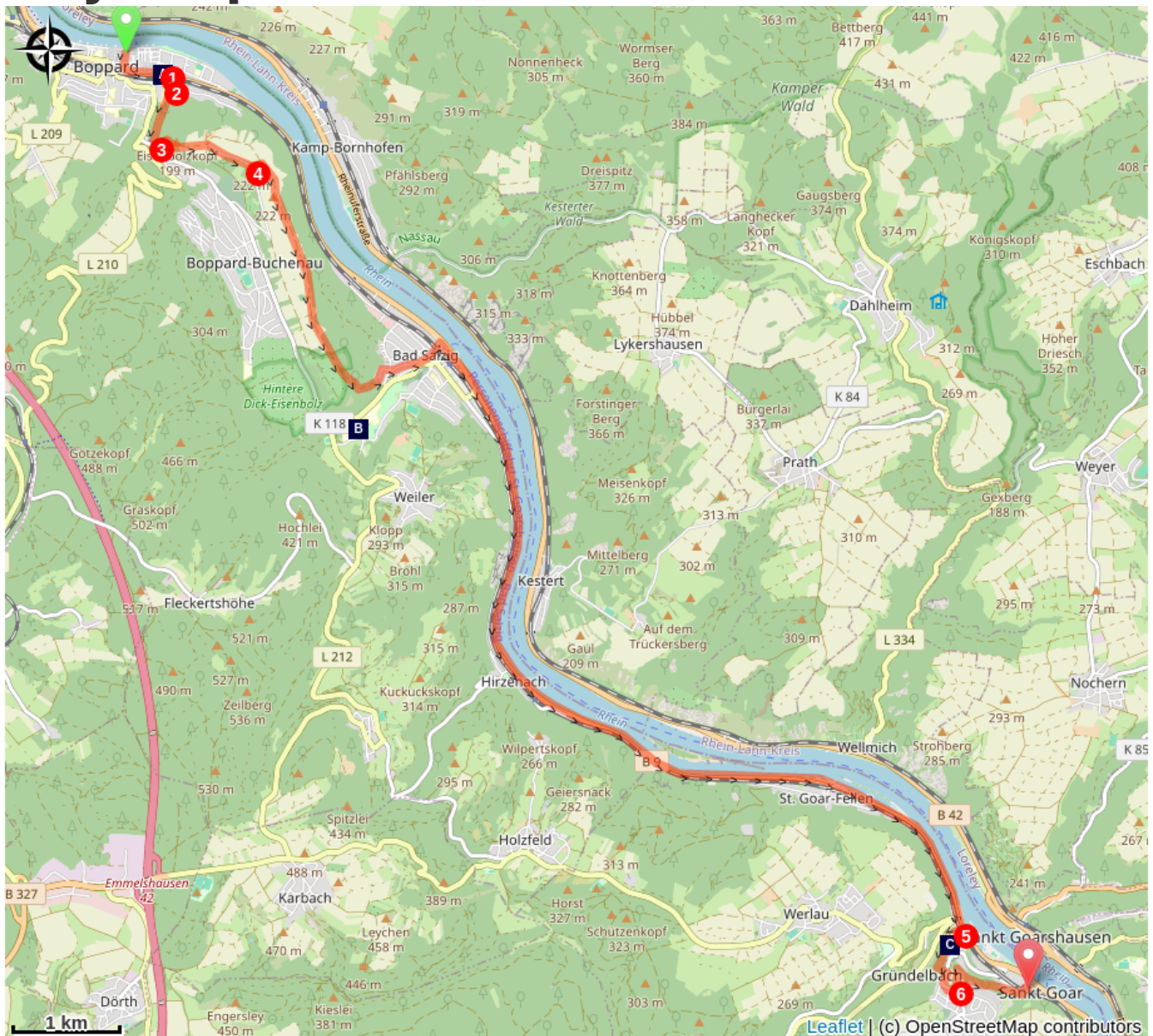


Min elevation 69 m Max elevation 219 m


Start vor der St. Severus-Kirche auf der rechten Seite, überqueren Sie den kleinen Platz, nehmen Sie die Kirchgasse, biegen Sie links in die Angerstraße und dann in die Binger Gasse ein, gehen Sie unter dem Binger Tor hindurch.

1. Biegen Sie rechts in Am Casino nach links in die Parkstrasse
2. Rechts auf "Shows"
3. 3- Biegen Sie nach links durch den Wald auf 1.000 Metern ab
4. Nach links abbiegen, dann 100 m nach rechts, am Aussichtspunkt der Burg vorbeigehen, dann hinunter nach Bad Salzig, Hüttenweg, leicht links Dammigstrasse, Sterrenbergstrasse, rechts vor dem Rhein unter der Bahnlinie hindurchgehen Rheinuferstraße
5. Am "Stadthafen" in St. Goar rechts abbiegen Richtung "Burg Rheinfels", dann den "Hansenweg" und dann die Straße zu "Scloßberg" und den "Pfalzelder Straße".
6. Biegen Sie nach links, dann nach rechts auf den Gleisen in Richtung St. Goar ab, unterqueren Sie die Bahnlinie und erreichen Sie die Stiftskirche St. Goar.

On your path...



 Boppard Binger Tor (A)

 Thermal baths in Bad Salzig (B)

 Burg Rheinfels in St. Goar (C)

All useful information


On your path...



Boppard Binger Tor (A)

The Binger Gate in Boppard am Rhein is one of the last gates through which the Roman Legion passed. Here was the Roman settlement of Baudobriga, which has been partially excavated again. It is interesting to note that Celtic tombs have been found in front of the walls.

Attribution : Wikimedia Commons Christian Kipping



Thermal baths in Bad Salzig (B)

The first establishment dates back to 1907 and invites, thanks to a combination of new baroque and modern furniture, to feel good and relax. Take time for your well-being and relax in pleasantly warm water. The sauna area offers a steam sauna, a Finnish sauna, a diving pool and plenty of rest rooms where you can relax at your leisure.

To get to the spa, walk 800 metres up the Bad Salzig valley, following the path in the park on the left side of the K 118.

[Further information](#)

Attribution : www.boppard-tourismus.de



Burg Rheinfels in St. Goar (C)

The town of St. Goar, at the foot of the castle, owes its name to a monk from Aquitaine named St. Goar, who settled on the banks of the Rhine in the 6th century.

The fortress "Rheinfels" overlooks the city.

The Count of Katzenellenbogen had the castle built in 1245.

This fortress was transformed into a pompous renaissance castle and with its outbuildings into one of the most powerful fortresses in Germany. It was one of the only fortresses that resisted the attack of Louis XIV's troops in 1692/93.

[Wikipedia](#)

Attribution : Tobiad Knab
