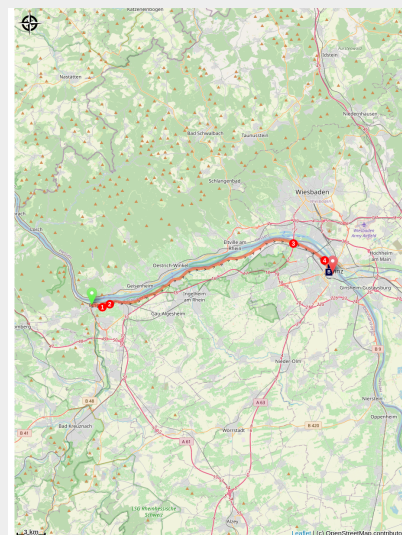


Bingen to Mainz

Germany - Rheinland-Pfalz



Cathédrale Saint-Martin de Mainz (Wikimedia Commons Wolfgang Pehlemann)



Dopo aver visitato la città di Bingen si raggiunge la riva del Reno fino a Magonza. Un importante patrimonio vi aspetta in questa bella città la cui Vita di San Colombano menziona il passaggio dei monaci intorno al 610.

This stage begins with the crossing of the historic town of Bingen, a flat landscape accompanies you with the vineyards on the hills on the right bank of the Rhine. The Rhine seems slower and deposits alluvium to form islands. Since Roman times harbours have been built for fishing, exporting wine and importing timber. Nowadays, there is a lot of pleasure boating. Mainz deserves a day to discover its heritage.

Useful information

Practice : Pedestrian

Duration : 8 h

Length : 31.9 km

Trek ascent : 241 m

Difficulty : Difficult

Type : Step

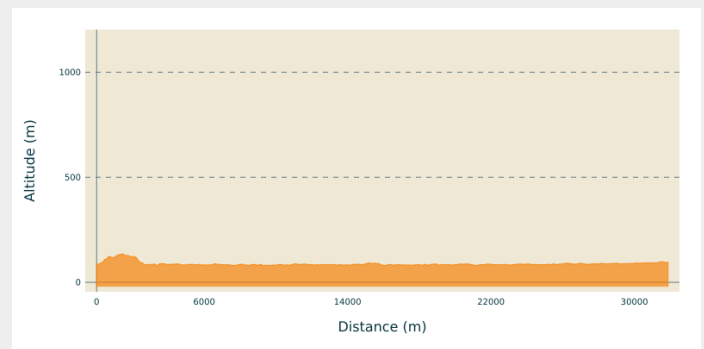
Trek

Departure : Saint Martin's Basilica,
Basilikastraße 6, 55411 Bingen am Rhein

Arrival : Saint Martin's Cathedral, Markt
10, 55116 Mainz

Cities : 1. Rheinland-Pfalz
2. Hessen

Altimetric profile

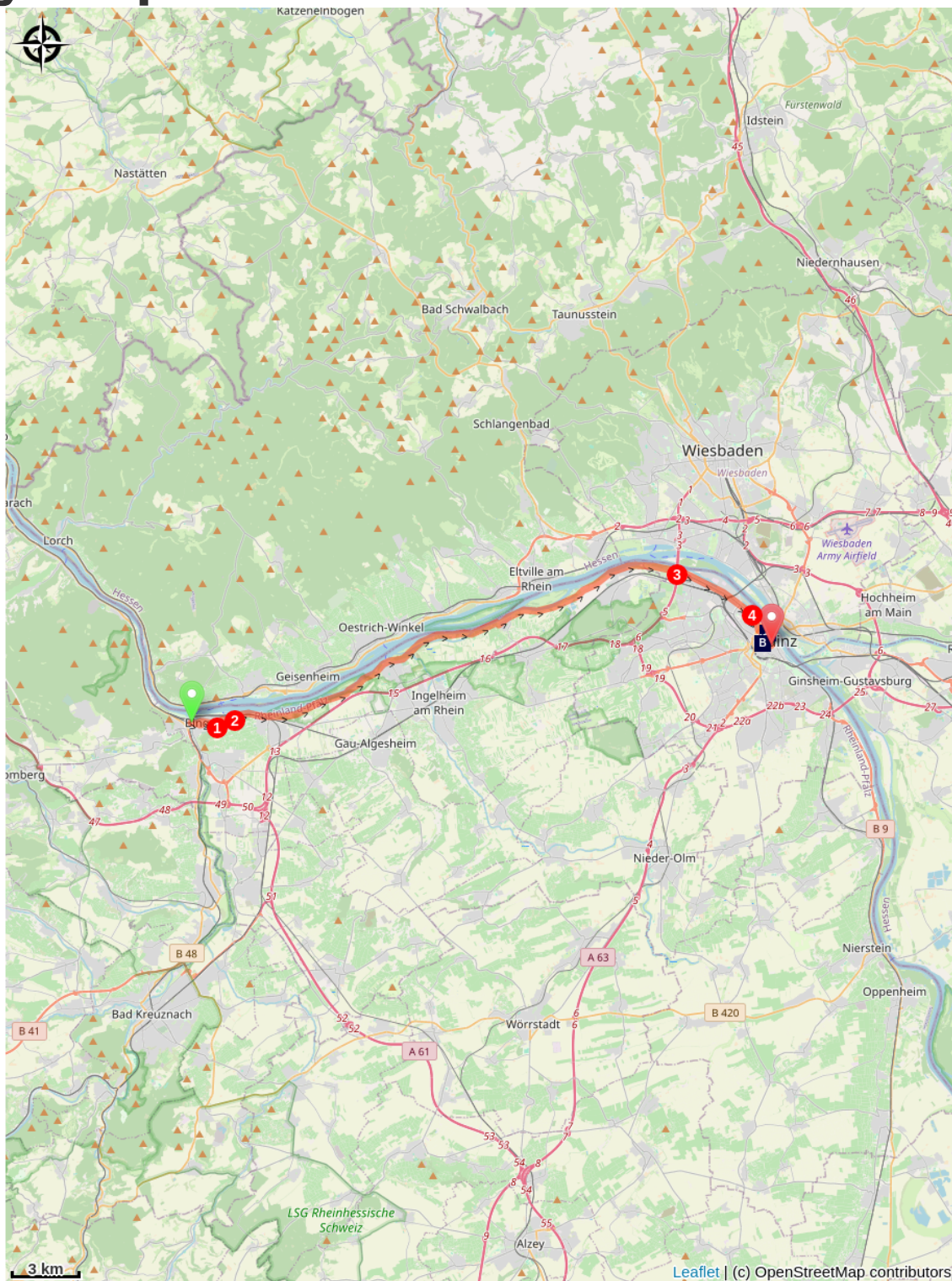


Min elevation 79 m Max elevation 135 m

In front of St. Martin's Basilica in Bingen turn right, cross the square and walk along the church, Pfarrhofstrasse straight ahead, right Hasengasse, left Dvhmittstrasse, right Bürgermeister-Franz-Neff-Platz, go up through the gate, bypass Klopp Castle on the left, go down to the parking lot straight ahead, left Mariahilfstrasse, second street on the right Rochusallee

1. Turn left into Pfarrer-Heberer-Strasse, right at the crossroads in front of the school in Bingen Joseph-Knettel-Strasse, left at the crossroads Am Rheinberg
2. Right at the crossroads with Mainzer Strasse, left at the bridge over the railway, take the circular staircase down to the Rhine. You walk 23 kilometres along the Rhine.
3. Drive under the bridge over the A 643 motorway before you reach the outskirts of Mainz, get close to the first roundabout in the Mombacher Keisel industrial estate (Kiesel = roundabout), straight ahead Rheinallee, drive under the railway line
4. Right, shady street, at the yacht harbour Nahestrasse, left Wallaustrasse, at the end of Wallaustrasse cross Adam-Karillon-Strasse and the small park, right Kaiserstrasse, left at the crossroads Bauhofstrasse, Flachsmarkstrasse, straight ahead, Schusterstrasse you reach St. Martin's Cathedral Mainz.

On your path...



Hotel of the Teutonic Order (Mainz)
(A)



The Shrine of Isis and Mater Magna
in Mainz (B)

All useful information

How to come ?

Transports

[Mainz Station](#)

On your path...



Hotel of the Teutonic Order (Mainz) (A)

The Hotel of the Teutonic Order (Deutschhaus in German), is a public building in the city of Mainz, Germany. It is the seat of the state parliament of Rhineland-Palatinate.

[More information](#) Wikipedia

Attribution : Wikimedia Commons Pedelegs



The Shrine of Isis and Mater Magna in Mainz (B)

The sanctuary of Isis and Mater Magna is a place of worship of the Roman Mogontiacum (Mainz) which was active between the 1st and 3rd centuries AD. The archaeological remains of this site were uncovered and excavated at the end of 1999 during work on the so-called "Römerpassage" shopping mall in downtown Mainz.

The Roman presence in Mainz, which was to last almost five centuries, began in 13-12 BC with the construction of a Roman camp. The rapid growth of Canabæ, a colonized civil vicus between the camp and the Rhine, soon led to the construction of Roman public buildings, such as the baths, the theatre, administrative buildings, and the temple, especially during the reign of the Flavians. It was at this time that the foundations of the temple of Isis and Mater Magna were laid.

Visit the museum built on the archaeological discoveries.

[More info at:](#) Wikipedia

Attribution : Wikimedia Commons Martin Bahmann
