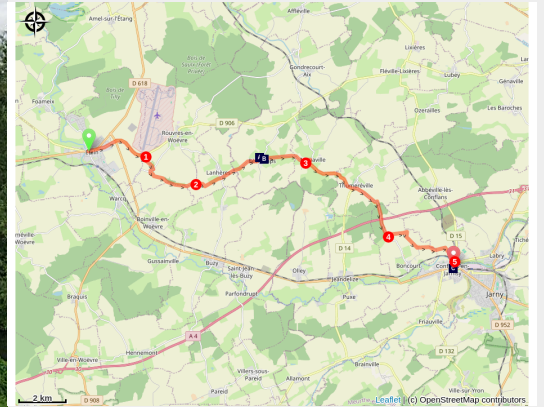


Étain to Conflans-en-Jarnisy

France - Grand Est



Église Saint-Martin à Conflans-en-Jarnisy (Image : Amis de saint Colomban)



A passage in the department of Meurthe-et-Moselle crossing the cereal crops with very flat landscapes embellished throughout the seasons by the colours of the plantations.

As soon as you leave the town of Étain you enter the fields of crops adorned by a pond. You will discover villages with their churches and beautiful calvaries. A small passage in the forest to find the fields of crops before arriving in Conflans-en-Jarnisy.

Useful information

Practice : Pedestrian

Duration : 6 h

Length : 21.6 km

Trek ascent : 140 m

Difficulty : Medium

Type : Step

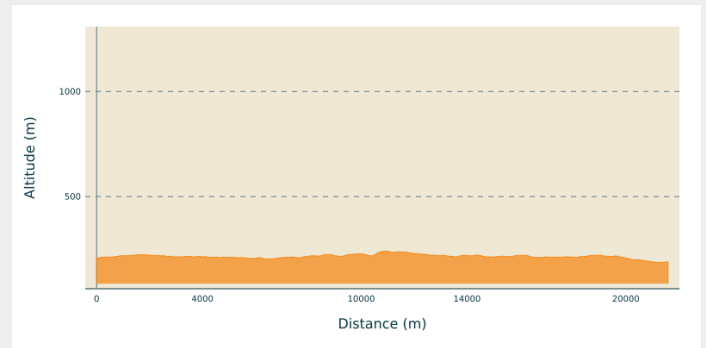
Trek

Departure : Saint-Martin Church, 9 rue Chanoine Bonne, 55400 Étain

Arrival : Saint-Martin Church, 4 rue de Verdun, 54 800 Conflans-en-Jarnisy

Cities : 1. Grand Est

Altimetric profile

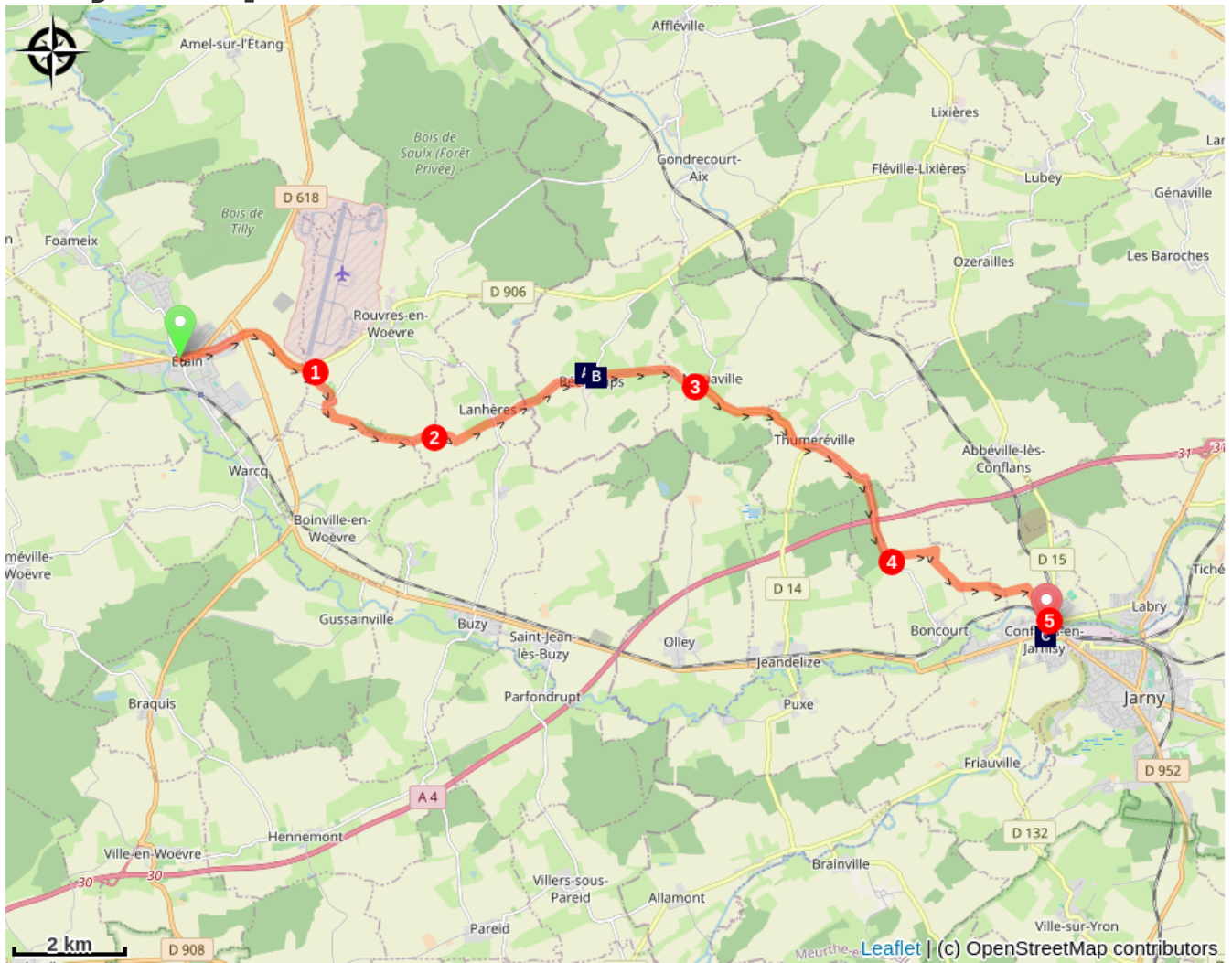


Min elevation 185 m Max elevation 240 m

From the church square, turn left on rue Raymond Poincaré, rue Justin Paul, after the gendarmerie turn right on rue du Colonel Autun, straight ahead at the roundabout D 906.

1. After the small bridge over the stream, turn right along the pond, right at the junction with the asphalt road, after the houses on the left in a bend along the farm shed, rural road of the Moulin de Rouvres, turn left.
2. After the mill of Rouvres on the right, stay on the main road, straight ahead at the crossroads with D 167 direction Béchamp C3, cross Béchamp Grande Rue, on the right at the level of the church, on the left and on the right in front of the Calvary.
3. Left in front of the agricultural shed in rue du château d'eau, right on D 14 towards Thuméréville, left towards the village, at the crossroads with a small calvary on the right C 1 pass over the Autoroute de l'Est
4. Go along the wood on the right leaving the edge of the wood, straight ahead, after the pond on the right, go around Sparmaille from the south and straight ahead, on the right, on the left in front of the railway line.
5. Cross the railroad track rue René Coty to the right rue des Docteurs Grandjean cross the river Orne to the right rue René Descartes you arrive at the church Saint-Martin.

On your path...



📍 Church of the Assumption in Béchamps (A)

📍 Cross at Béchamps (B)

📍 Saint-Martin Church in Conflans-en-Jarnisy (C)

All useful information

How to come ?

Transports

[Gare SNCF de Conflans-Jarny](#)

On your path...



Church of the Assumption in Béchamps (A)

Parish church of L'Assomption, rebuilt in 1852 on the site of an old church dating in part from 1743.

Attribution : Image : Amis saint Colomban



Cross at Béchamps (B)

You meet this cross before you leave the village. The Calvary cross was blessed on November 1, 1709 by Father Mauthuet, parish priest of Béchamps, with the authorization of his bishop, Count of Verdun. It represents a crucifix and Jesus carrying his cross. It is decorated with the tree of the said cross representing Saint-Louis, Saint-Nicolas and Sainte-Marguerite. It was moved from the centre of the village at the crossroads to Conflans-en-Jarnisy in 1897.

Attribution : Image : Amis de saint Colomban



Saint-Martin Church in Conflans-en-Jarnisy (C)

In 1841, the Town Council of Conflans decided to build a church in the town centre to replace the old Mother Church, which was dilapidated and out of the centre of the town.

This church was designed by the architect Bauchet de Briey, and completed in 1844, dedicated to Saint-Martin. Since that date, the parish church has become an emblematic building of the Conflanese identity and a very lively place of liturgical gathering.

Attribution : Image : Amis saint Colomban