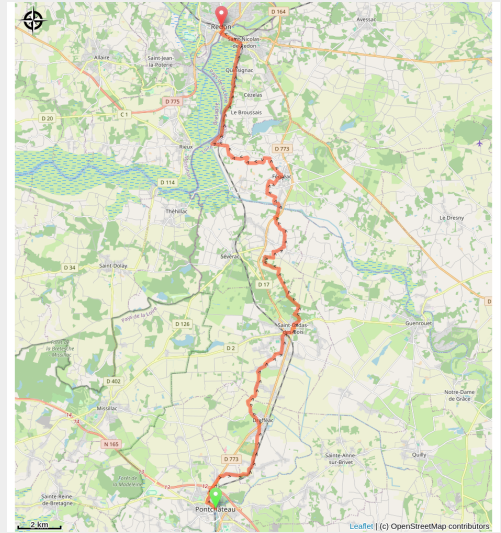


Pontchâteau à Redon

France - Pays de la Loire



Redon



Vers la vallée de La Vilaine.

Useful information

Practice : Pedestrian

Duration : 8 h 54

Length : 35.6 km

Trek ascent : 413 m

Difficulty : Difficult

Type : Step

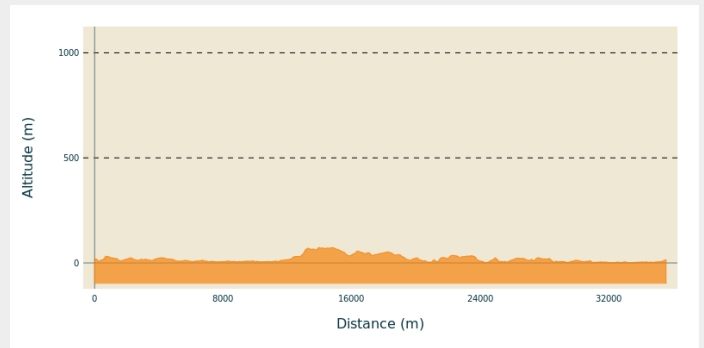
Trek

Departure : Eglise St Martin, Place de l'église, 44160, Pontchâteau

Arrival : Abbatiale St Sauveur, Place St Sauveur, 35600, Redon

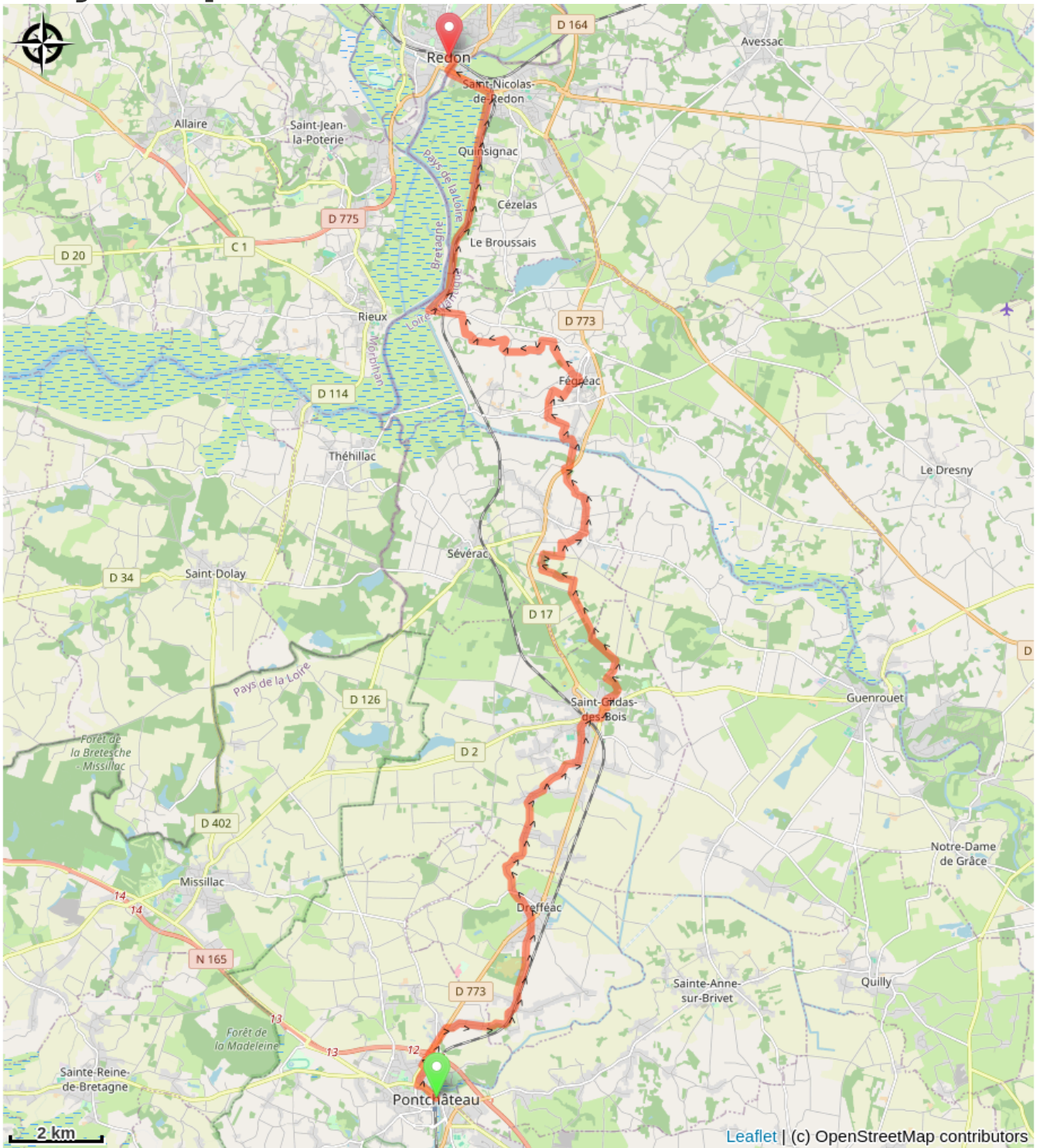
Cities : 1. Pays de la Loire
2. Bretagne

Altimetric profile



Min elevation 1 m Max elevation 73 m

On your path...



All useful information