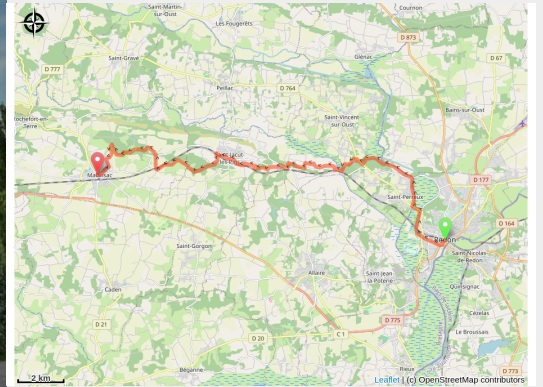


Redon à Malansac

France - Bretagne



Rochefort-en-Terre



Useful information

Practice : Pedestrian

Duration : 6 h 18

Length : 25.0 km

Trek ascent : 416 m

Difficulty : Medium

Type : Step

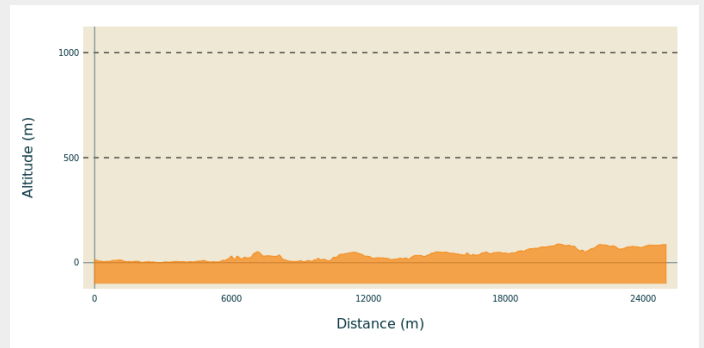
Trek

Departure : Abbatiale St Sauveur, Place St Sauveur, 35600, Redon

Arrival : Eglise Notre-Dame, Place de l'Église, 56220, Malansac

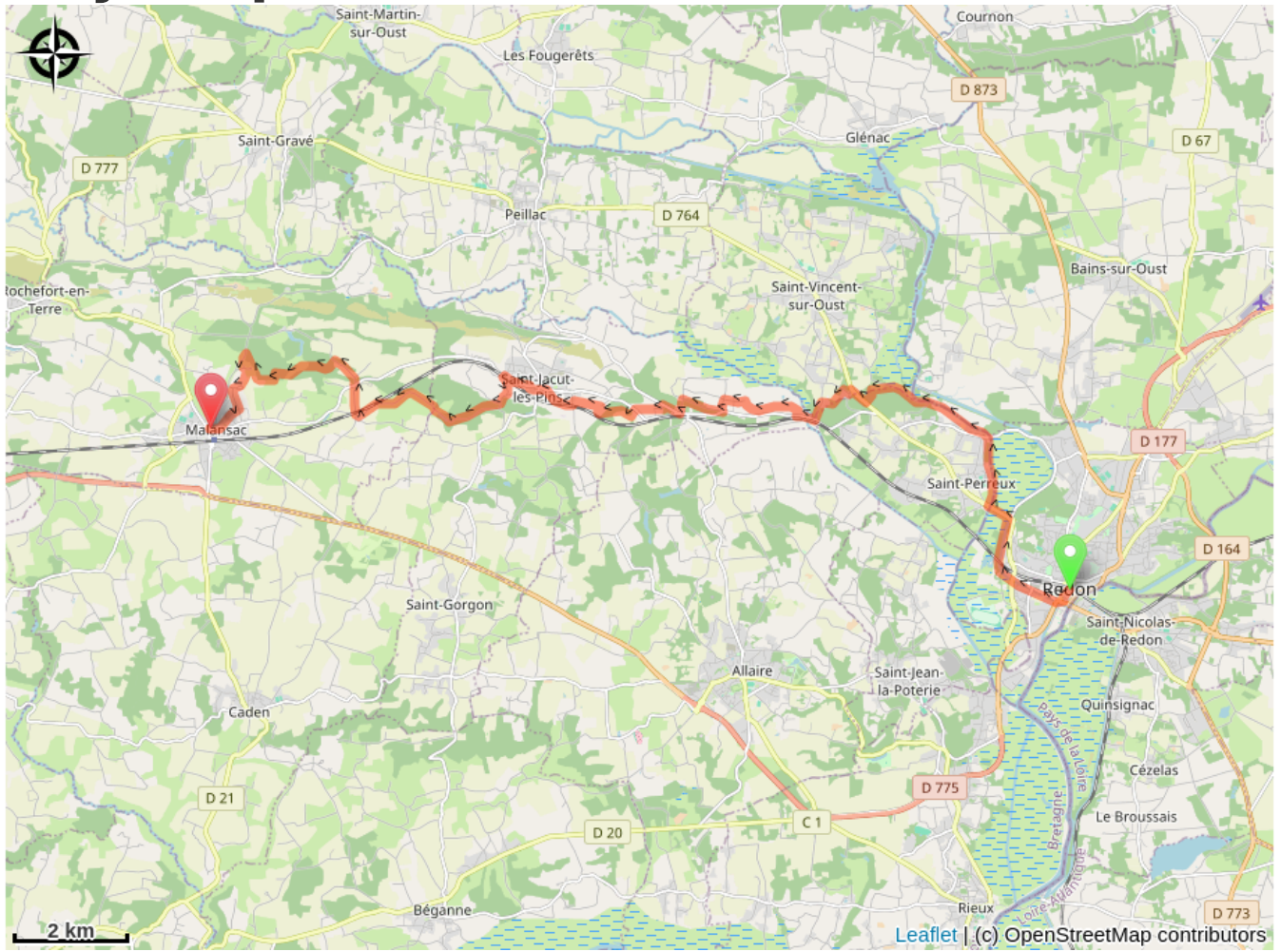
Cities : 1. Bretagne

Altimetric profile



Min elevation 0 m Max elevation 89 m

On your path...



All useful information