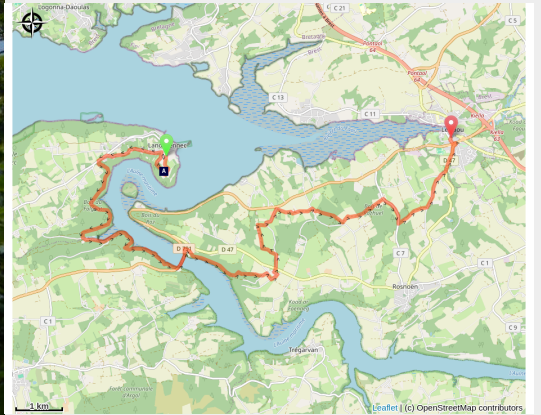


Landévennec à Le Faou

France - Bretagne



L'Aulne (Amis Bretons de Colombran)



Au fond de la rade de Brest

Useful information

Practice : Pedestrian

Duration : 5 h 12

Length : 19.5 km

Trek ascent : 656 m

Difficulty : Medium

Type : Step

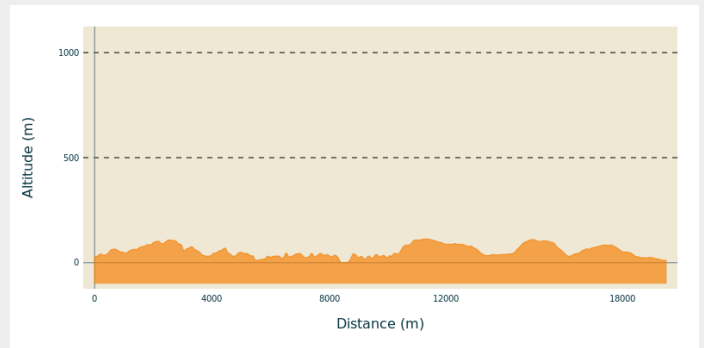
Trek

Departure : Abbaye St Guénolé – 29560 – Landévennec

Arrival : Eglise St Sauveur du Faou – rue de la Grève – 29590 – Le Faou

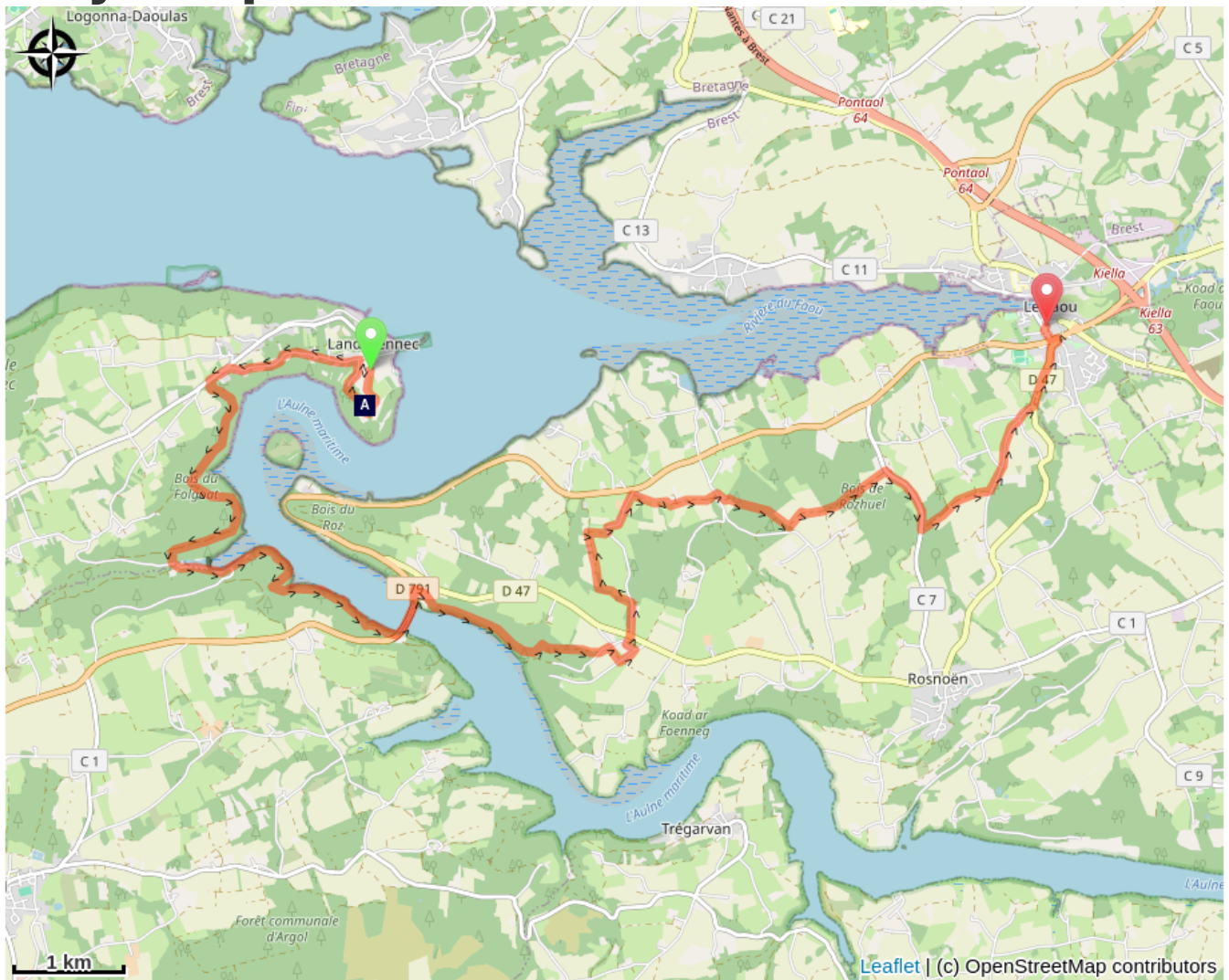
Cities : 1. Bretagne


Altimetric profile



Min elevation 0 m Max elevation 113 m

On your path...



 St Guénolé Abbey at Landévennec
(A)

All useful information

On your path...

St Guénolé Abbey at Landévennec (A)

The abbey of Landévennec was founded in the 5th century by St Guénolé. It is one of the most important and oldest in Brittany. Abandoned in 1793, it was taken over in 1958 by a new community who built new buildings. The ruins of the old abbey (classified as a Historical Monument in 1992), as well as the historical museum are accessible to the public.

[To find out more about the community...](#)

[And about the old abbey...](#)