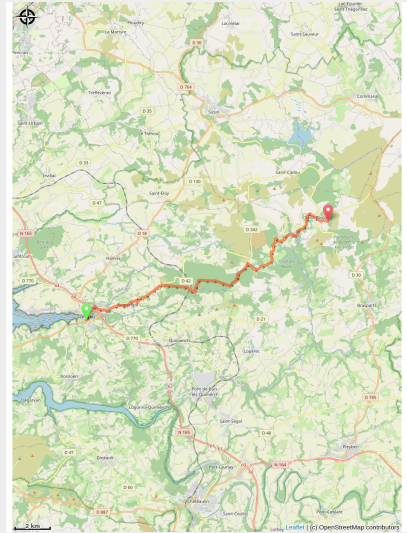


Le Faou à St Rivoal

France - Bretagne



Le Faou



A travers le Parc Naturel Régional d'Armorique

Useful information

Practice : Pedestrian

Duration : 5 h 18

Length : 21.0 km

Trek ascent : 579 m

Difficulty : Medium

Type : Step

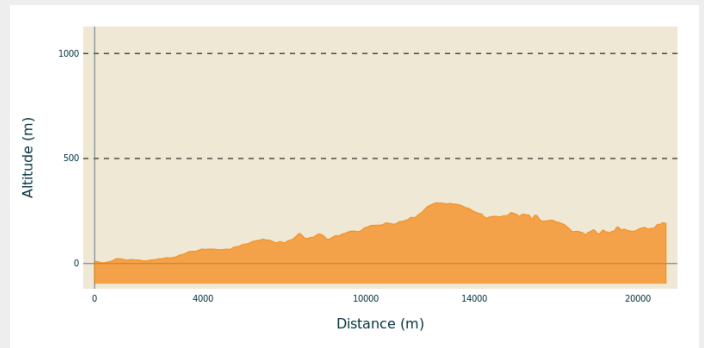
Trek

Departure : Eglise St Sauveur du Faou -
rue de la Grève - 29590 - Le Faou

Arrival : Eglise St Pierre - 29190 - St
Rivoal

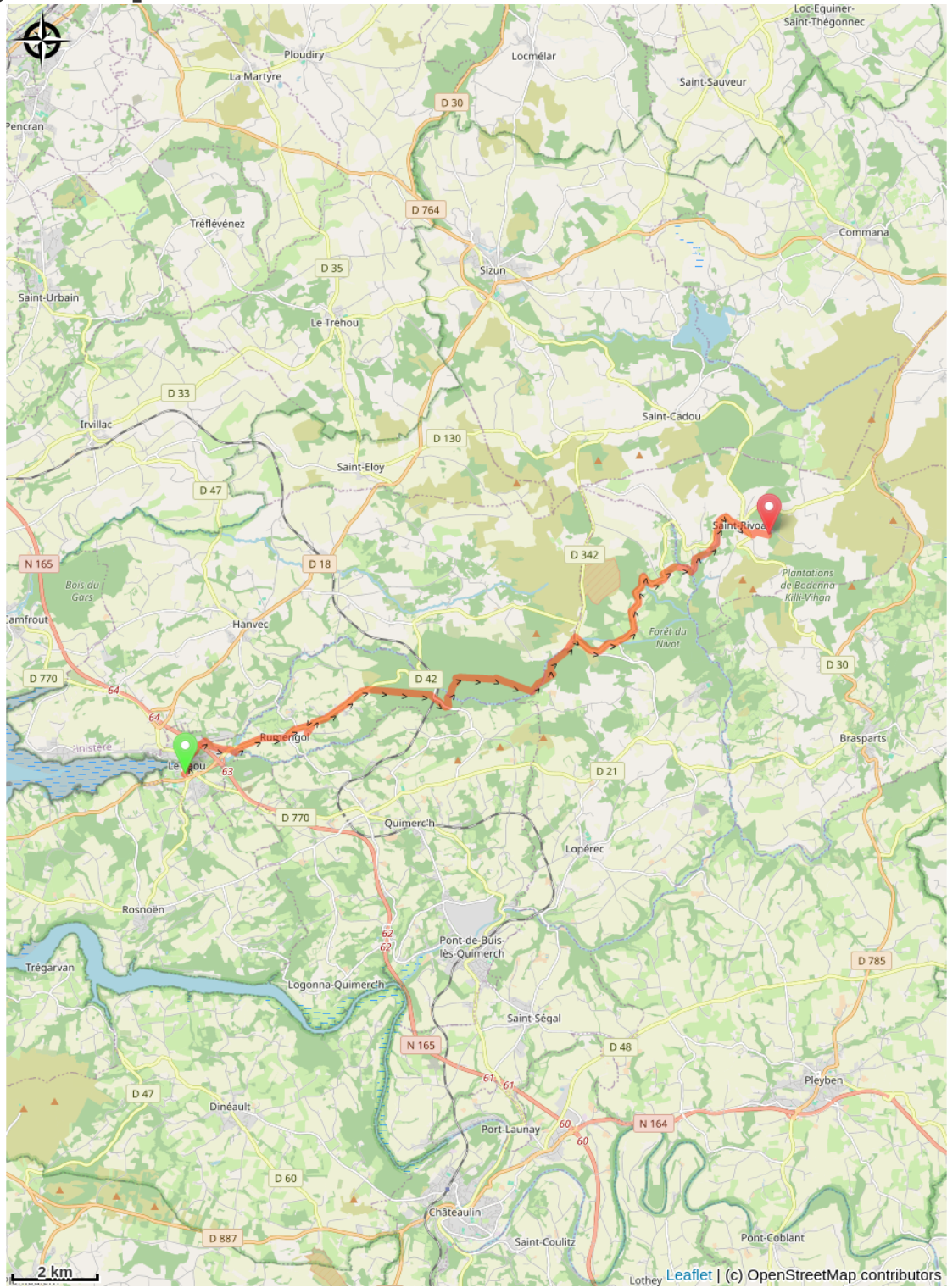
Cities : 1. Bretagne

Altimetric profile



Min elevation 4 m Max elevation 290 m

On your path...



All useful information