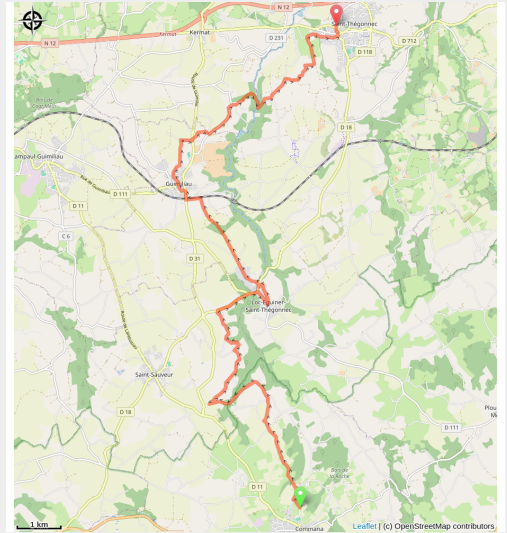


# Commana à St Thégonnec

France - Bretagne



St Thegonnec



## Useful information

Practice : Pedestrian

Duration : 5 h 24

Length : 21.2 km

Trek ascent : 299 m

Difficulty : Medium

Type : Step

*Vers le pays des enclos paroissiaux.*

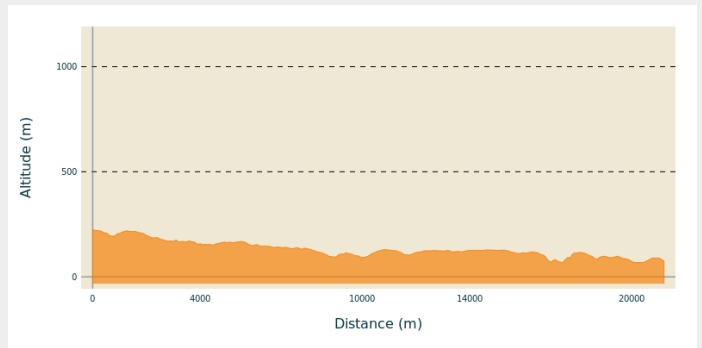
# Trek

**Departure** : Église St Derrien - Place de l'église - 29450 - Commana

**Arrival** : Église Notre-Dame - rue de l'église - 29410 - St Thégonnec

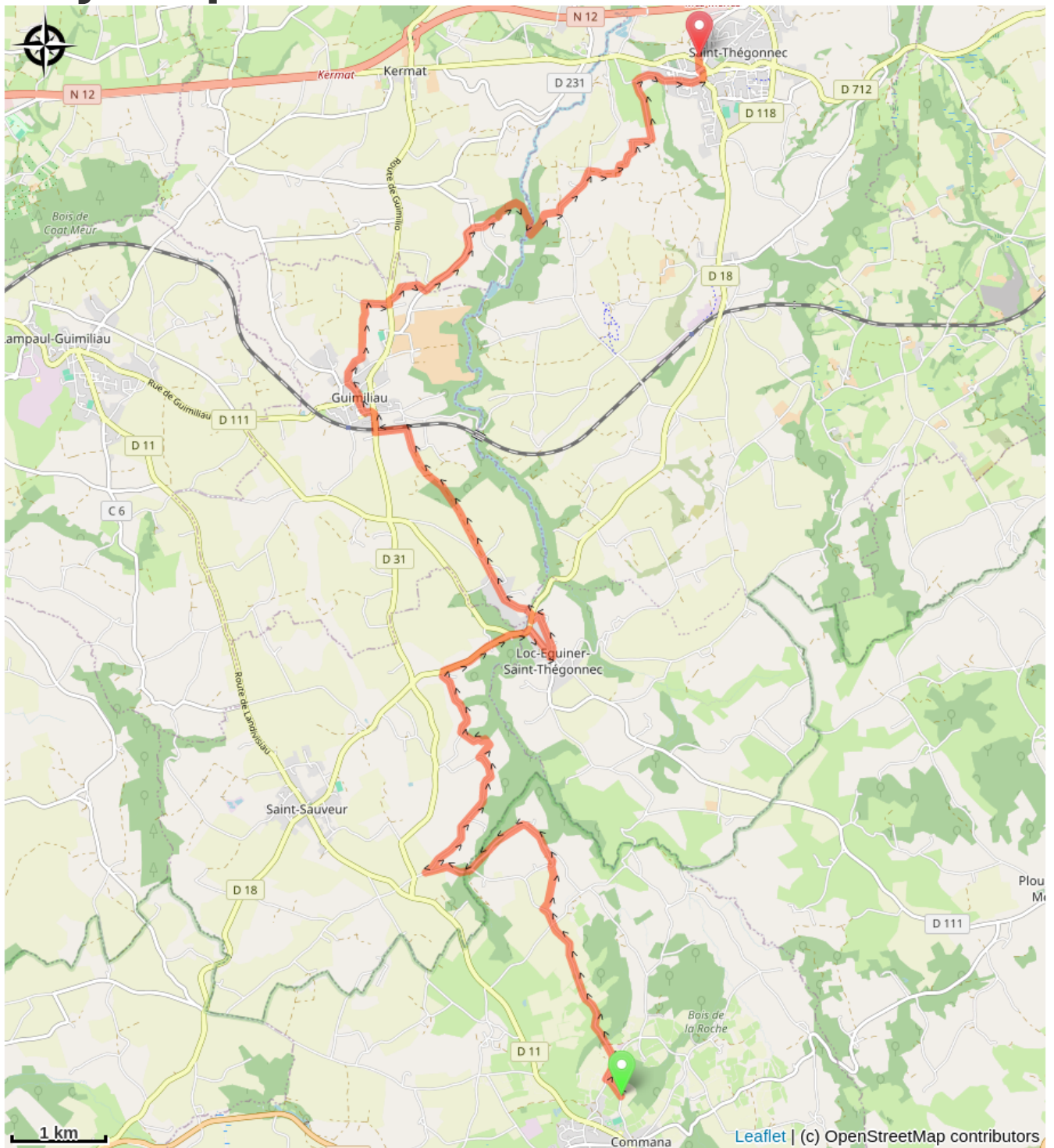
**Cities** : 1. Bretagne

## Altimetric profile



Min elevation 67 m Max elevation 226 m

# On your path...



# All useful information