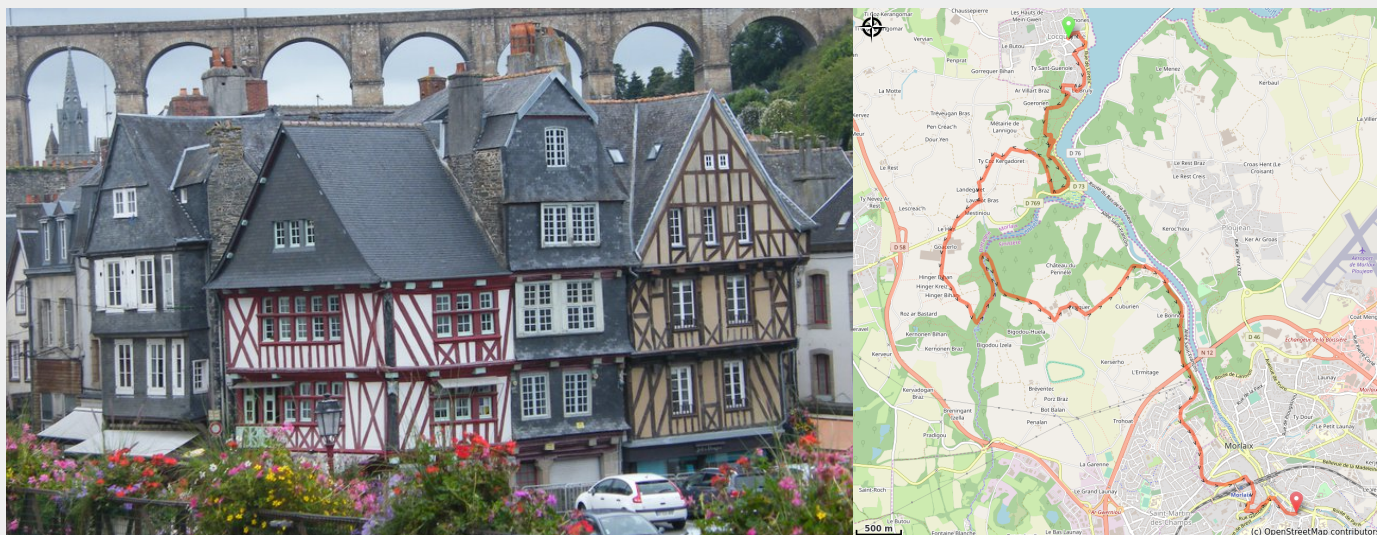


Locquénoilé à Morlaix

France - Bretagne



Morlaix (Amis Bretons de Colomban)

La remontée de la rivière de Morlaix.

Useful information

Practice : Pedestrian

Duration : 3 h 42

Length : 14.9 km

Trek ascent : 407 m

Difficulty : Very easy

Type : Step

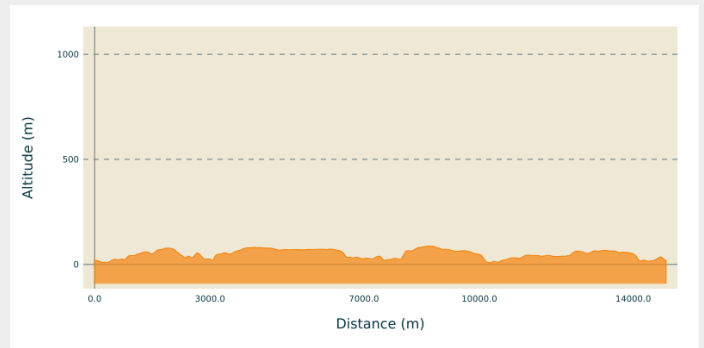
Trek

Departure : Eglise St Guénolé – Place de La Liberté – 29670 - Locquénolé

Arrival : Eglise St Mathieu – rue Basse – 29600 - Morlaix

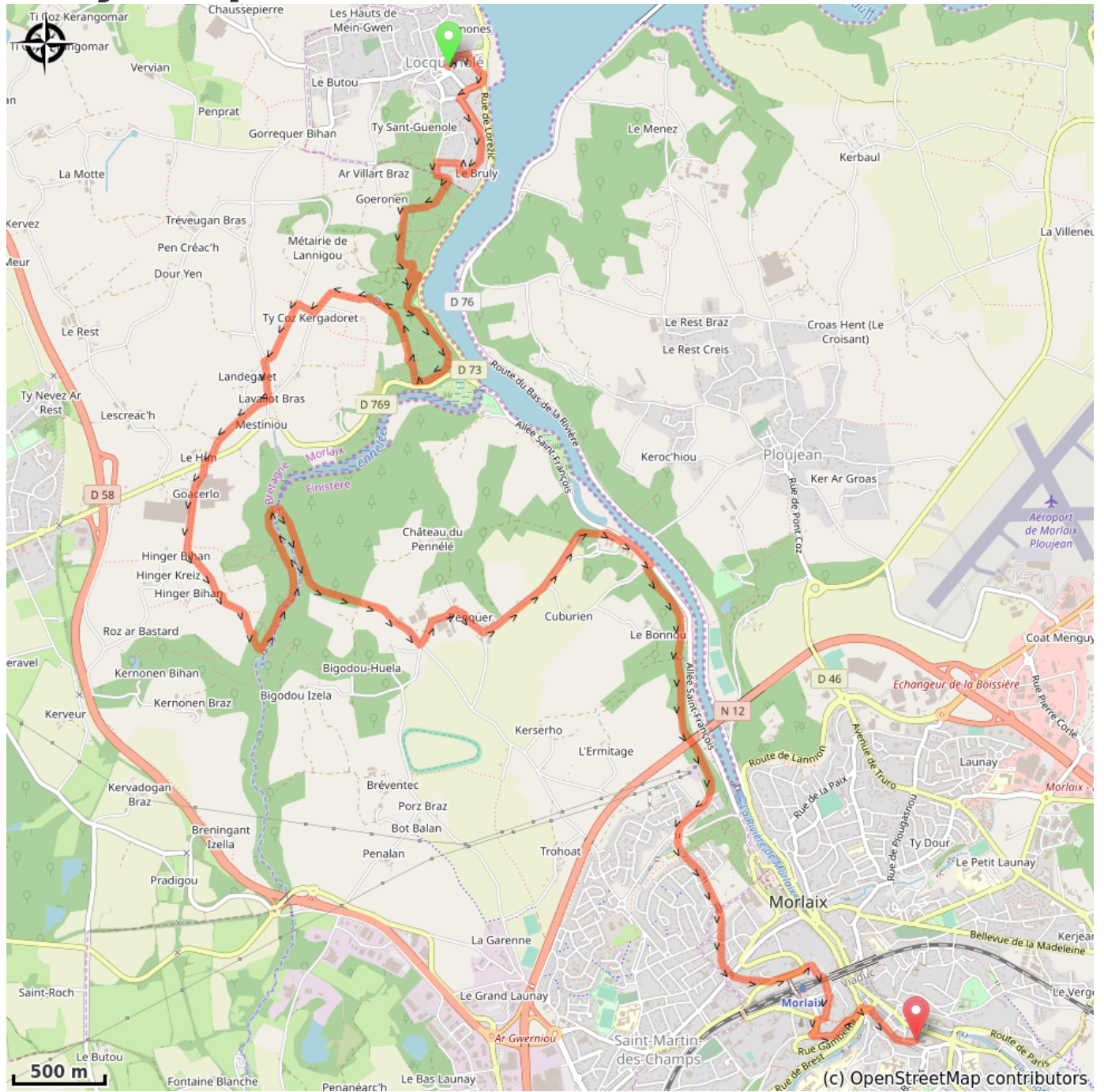
Cities : 1. Bretagne

Altimetric profile



Min elevation 8 m Max elevation 87 m

On your path...



All useful information