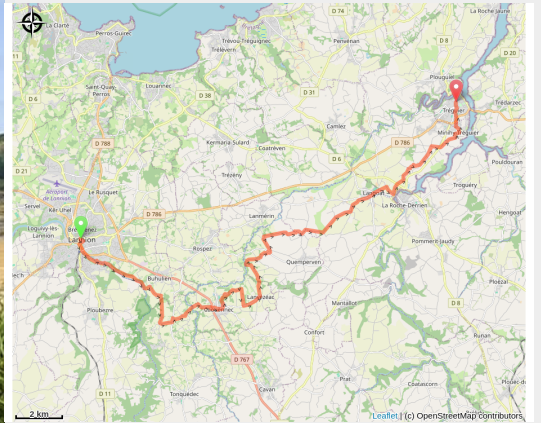


Lannion à Tréguier

France - Bretagne



Du Léguer vers Le Jaudy

Useful information

Practice : Pedestrian

Duration : 7 h 42

Length : 30.7 km

Trek ascent : 504 m

Difficulty : Difficult

Type : Step

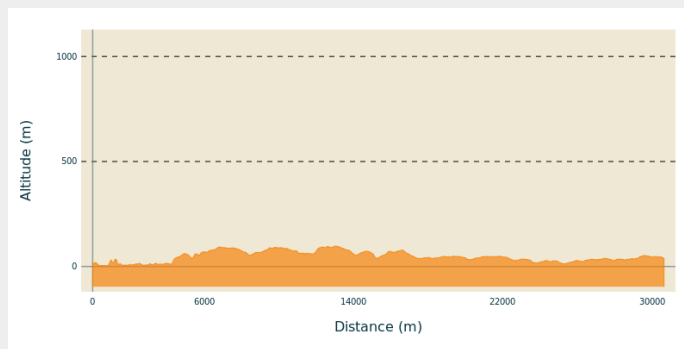
Trek

Departure : Eglise St Jean du Baly - rue de l'église - 22300 - Lannion

Arrival : Cathédrale St Tugdual - Place du Martray -22220 - Tréguier

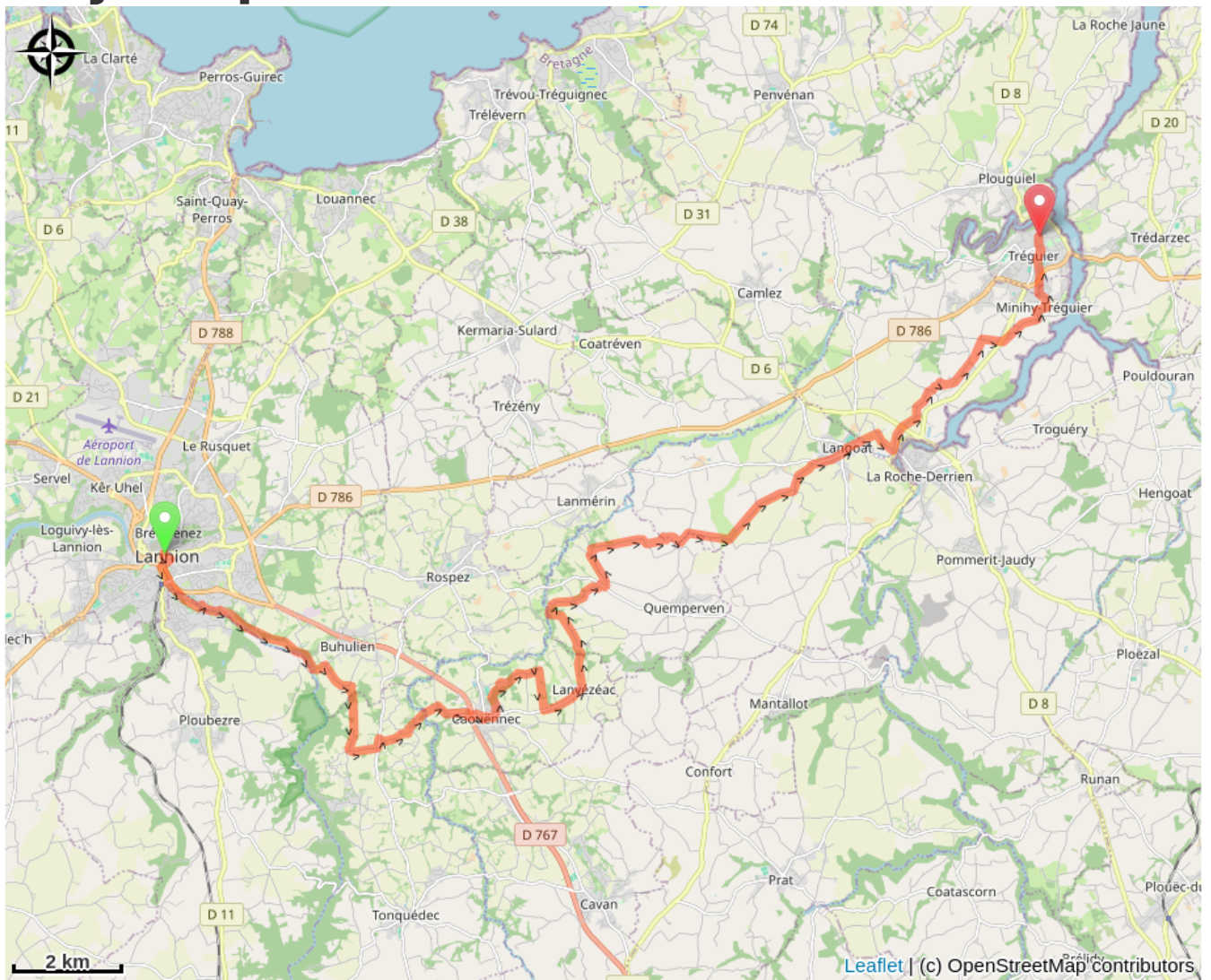
Cities : 1. Bretagne

Altimetric profile



Min elevation 4 m Max elevation 97 m

On your path...



All useful information