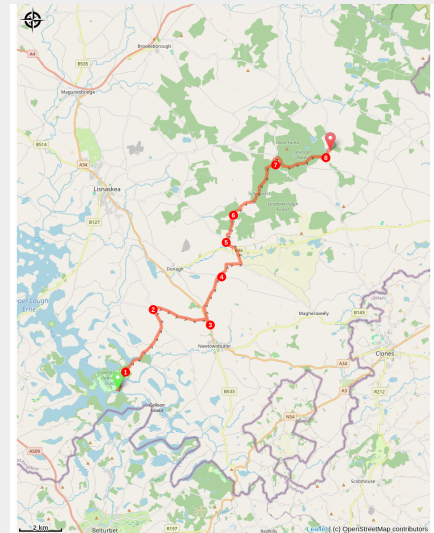


Crom to Carnmore Viewpoint

Northern Ireland - Fermanagh



After the boat trip, return to the mainland for a walk on the plains before climbing to the forests of Mount Eschleagh (231m).

The stage begins on quiet country roads and ends on forest paths.

Useful information

Practice : Pedestrian

Duration : 7 h

Length : 23.1 km

Trek ascent : 495 m

Difficulty : Medium

Type : Multi-day trek

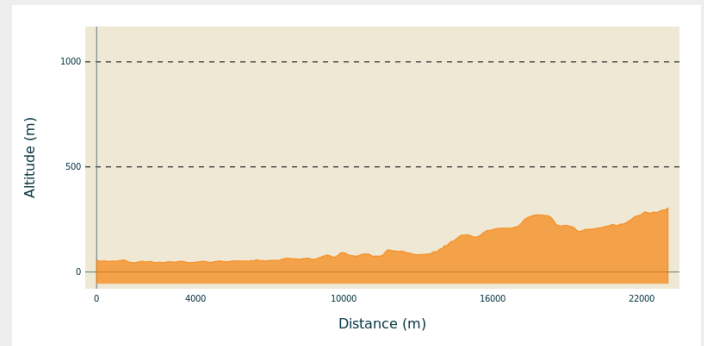
Trek

Departure : Crom Visitor Centre

Arrival : Parking Carnmore

Cities : 1. Fermanagh

Altimetric profile

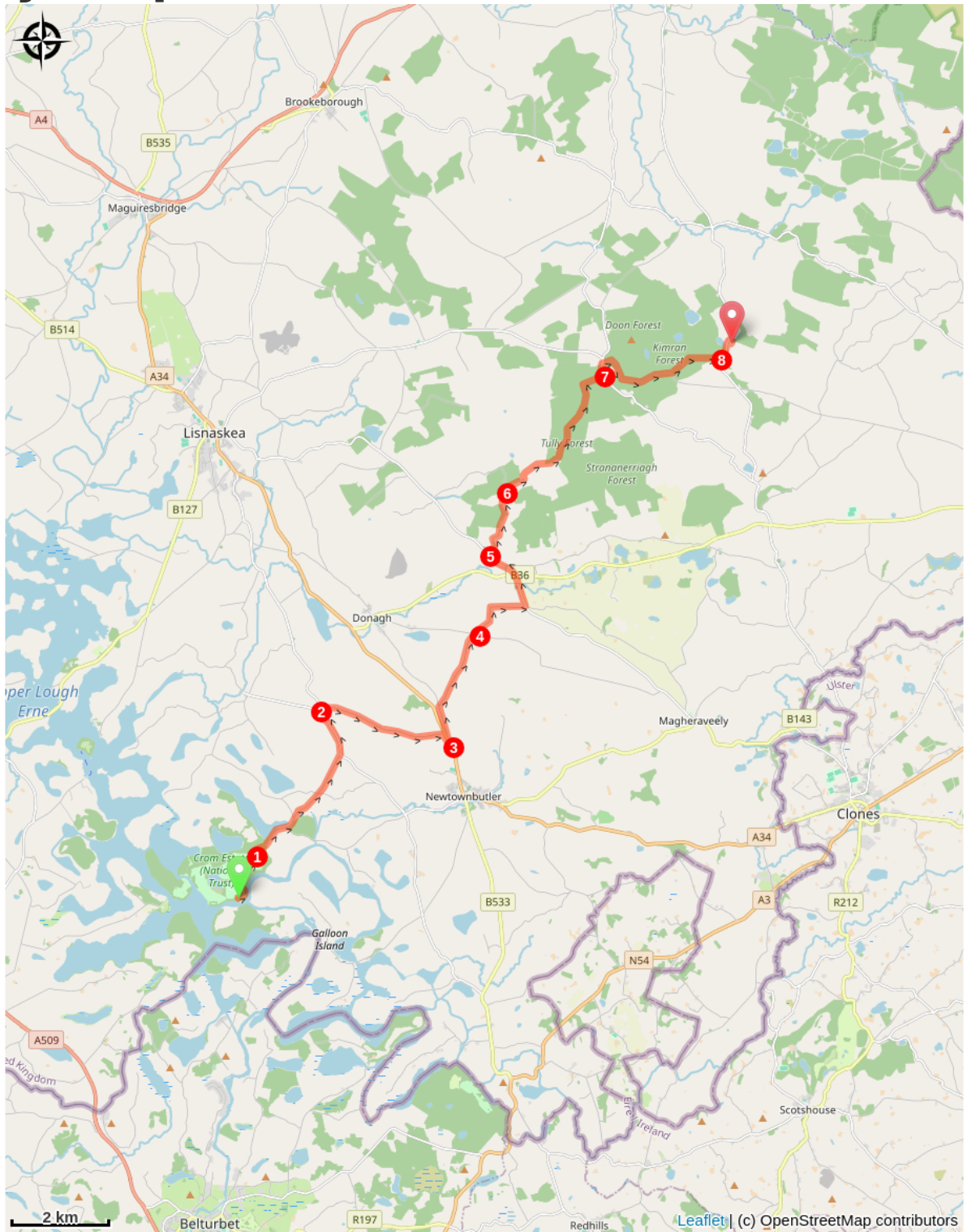


Min elevation 44 m Max elevation 304 m

From the campsite, head north up the track that runs along the edge of the forest, then cross it after a right-hand bend. This track then leads to a tarmac road, the access road to the Crom estate:

1. Leave the park and continue along this road, turning left at the 1st crossroads and left at the 2nd junction. Continue along the main road until you come to a larger road (signposted on the ground). Turn left onto this road and continue to the next junction with an even larger road (signposted).
2. Turn right east towards Newton-Butler until you cross a busy A34 road. Turn right south towards Newton-Butler for 200m.
3. Turn left onto a small road (Lettergreen Road) heading north. At the next crossroads stay on the main route until you come to a larger road (Kilmacbrack Road).
4. Turn right and then immediately left onto Mulnahorn Road. Continue along this road, which bends 90° to the right for a moment, before crossing a larger road (signposted) (Cloghagaddy Road) on the left. At the junction with Dernawilt Road, continue straight ahead until you come to a small wood.
5. Turn right (Aghanagloch Road) then go left up to the edge of the forest.
6. As you enter a new forest, turn right (Ulster Way). At the next crossroads, turn left and then immediately right, heading north-east, to enter the forest and later reach a small tarmac road.
7. Turn left and then immediately right onto Drumshancorick Road, which follows a stream for approximately 2.5km. At a 90° bend to the right, turn left onto the path marked by large stones and follow it through the woods until it crosses a tarmac road.
8. Turn left to reach the finish car park (500m on the right).

On your path...



All useful information