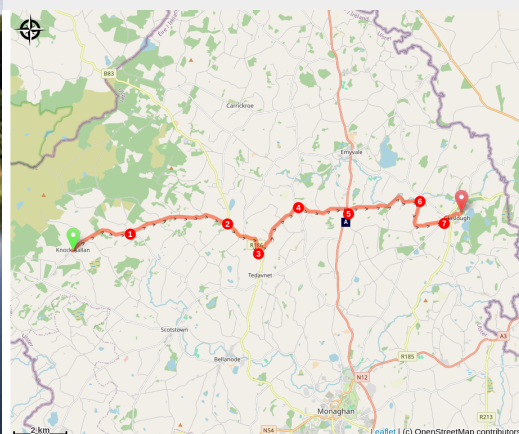


# Knocktallan to Glaslough

Ireland - Monaghan



*Complete stopover in the Republic of Ireland, where the currency is once again the euro.*

Back on the plains with a landscape of meadows surrounded by hedges.

## Useful information

Practice : Pedestrian

Duration : 6 h

Length : 19.6 km

Trek ascent : 164 m

Difficulty : Easy

Type : Multi-day trek

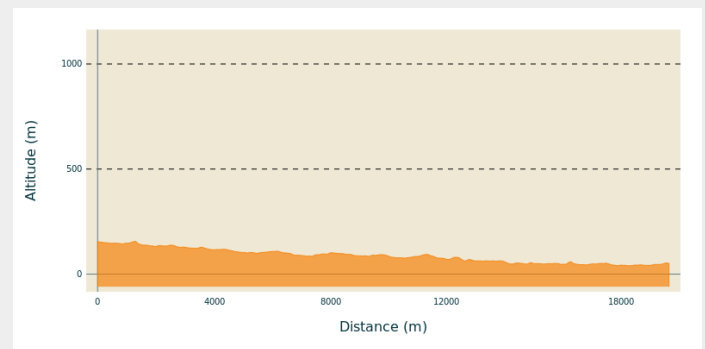
# Trek

**Departure** : Saint-Joseph Church

**Arrival** : Salvator's Church

**Cities** : 1. Monaghan

## Altimetric profile

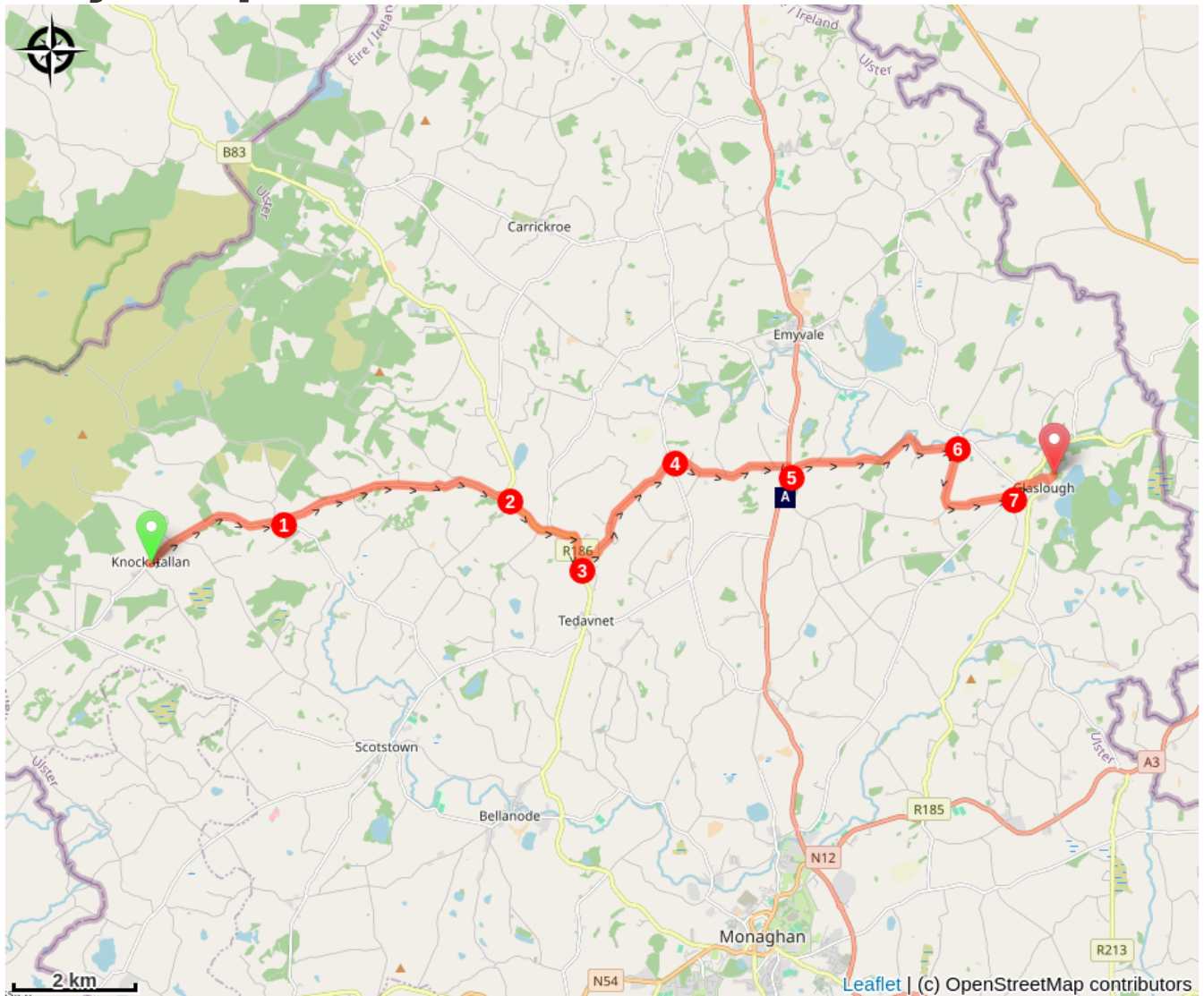


Min elevation 40 m Max elevation 156 m

Follow the main road L1002 north-east for 1.5km:

1. At the major junction with road L1010, continue eastwards for 2.5km crossing a stream, a road and another stream.
2. At the Stop sign, turn right onto the R186 towards Monaghan for 1.5km until you cross the L5171 (signposted) on the left.
3. Turn left and follow this road for 2.5km until you reach the stop sign at the junction with the L1154.
4. Take the small road opposite for 2km until you reach the junction with the larger N2 road. Turn right then left a little further on, signposted Glennan L5207.
5. Continue eastwards for 2km on this road, which is larger than the side roads, until you reach the entrance to the hamlet of Annagap.
6. Turn right before reaching Glennan Presbyterian Church and head south for 1.2km until you reach a larger road at a small bridge.
7. Turn left into Glaslough.

# On your path...



 St Patrick Church (A)

# All useful information

# On your path...

---



## St Patrick Church (A)

St Patrick's Church is a Catholic parish in the Diocese of Clogher.

[Find out more here.](#)