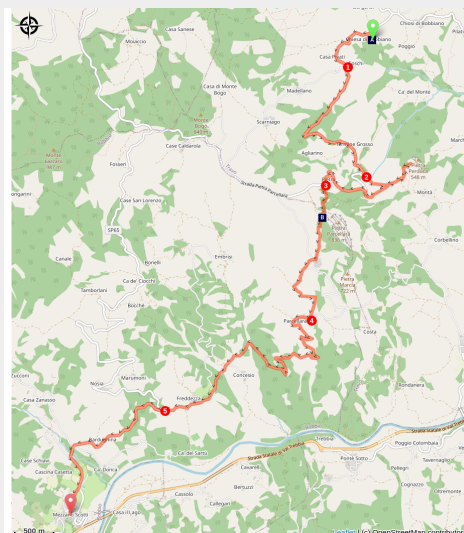


San Giorgio di Bobbiano to Mezzano Scotti

Italy - Emilia-Romagna



(Amis saint Colomban)



*The hills gently outline the horizon.
Then, suddenly, the "Pietra", these
almost black rocks, "protectors of the
valley", are the landmarks of the stage
and offer breathtaking views.*

The undemanding route meets very few villages until it descends into the valley at Mezzano Scotti.

Useful information

Practice : Pedestrian

Duration : 3 h

Length : 15.7 km

Trek ascent : 573 m

Difficulty : Easy

Type : Step

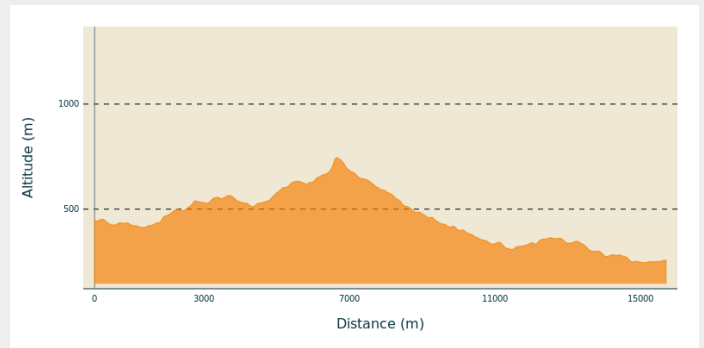
Trek

Departure : Church San Michele
Arcangelo, 29020 Bobbiano

Arrival : Church San Paolo, Piazza S.
Paolo, 29022 Mezzano Scotti

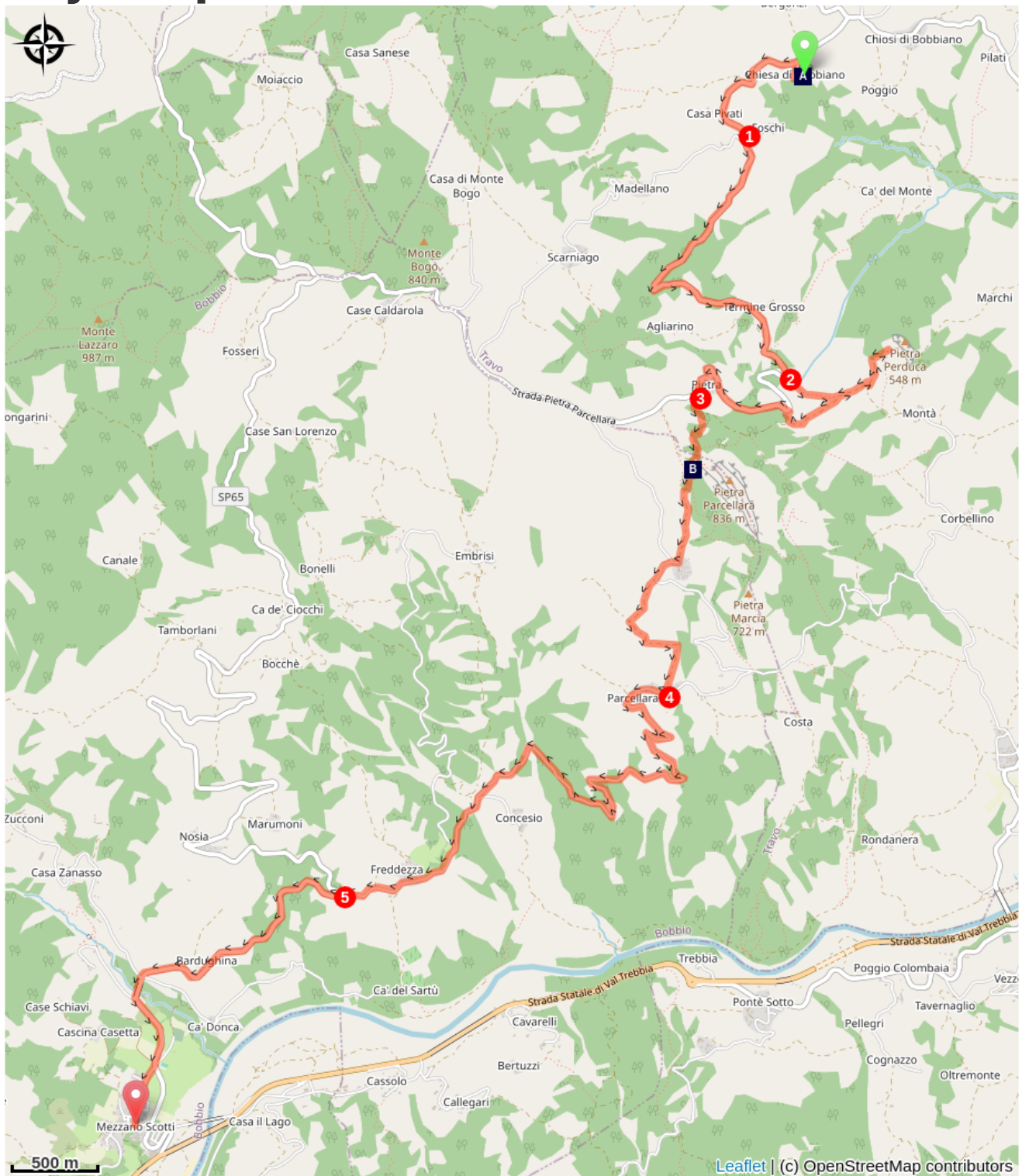
Cities : 1. Emilia-Romagna


Altimetric profile



Min elevation 245 m Max elevation 745 m

On your path...



 Bobbiano Tower and Church of St Michael Archangel (A)

 Pietra Parcellara (B)

All useful information

How to come ?

Transports

Bus:

Cassolo :

Seta,

line E17 with connections to Piacenza and Bobbio (Mon-Fri, stop 2 km from Mezzano Scotti)

tel 840-00.02.16 / whatsapp 334-21.94.058 (Mon-Sat 7am-7pm),

setaweb.it

On your path...



Bobbiano Tower and Church of St Michael Archangel (A)

The history of this prominent site dates back to the year 1000. The castle has belonged to many families throughout its history, where it has been conquered, destroyed several times and most recently secured in 2017. Privately owned.



Pietra Parcellara (B)

Although not very high (836 m), Pietra Parcellara dominates the surrounding hills from where it suddenly stands out for its morphology, colour and size. From its summit, it offers a panoramic view of the entire Trebbia Valley, Bobbiano Valley, Luretta Valley, Mount Penice and the surrounding area. The small Oratorio della Madonna di Caravaggio is at its foot. Further on, the Pietra Perduca (548m) is characterised by its rounded black rocks and its Oratorio Sant'Anna.

[Learn more about it.](#)

Attribution : Amis St Colomban