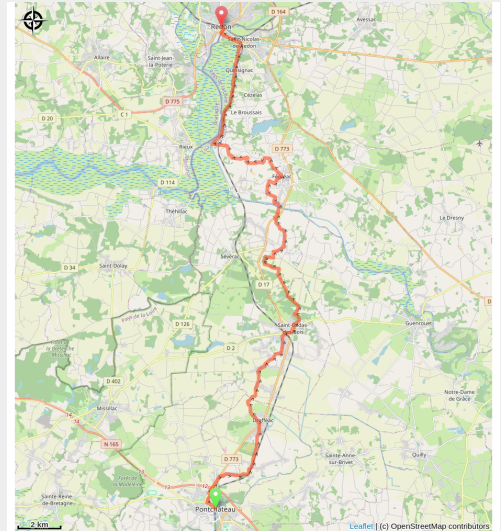


# Pontchâteau à Redon

France - Pays de la Loire



Redon



*Vers la vallée de La Vilaine.*

## Informazioni utili

Pratica : A piedi

Durata : 8 h 54

Lunghezza : 35.6 km

Dislivello positivo : 413 m

Difficoltà : Difficile

Tipo : Etape

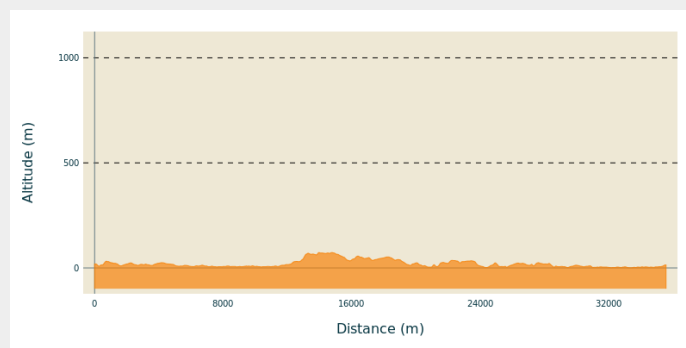
# Itinerario

**Partenza** : Eglise St Martin, Place de l'église, 44160, Pontchâteau

**Arrivo** : Abbatiale St Sauveur, Place St Sauveur, 35600, Redon

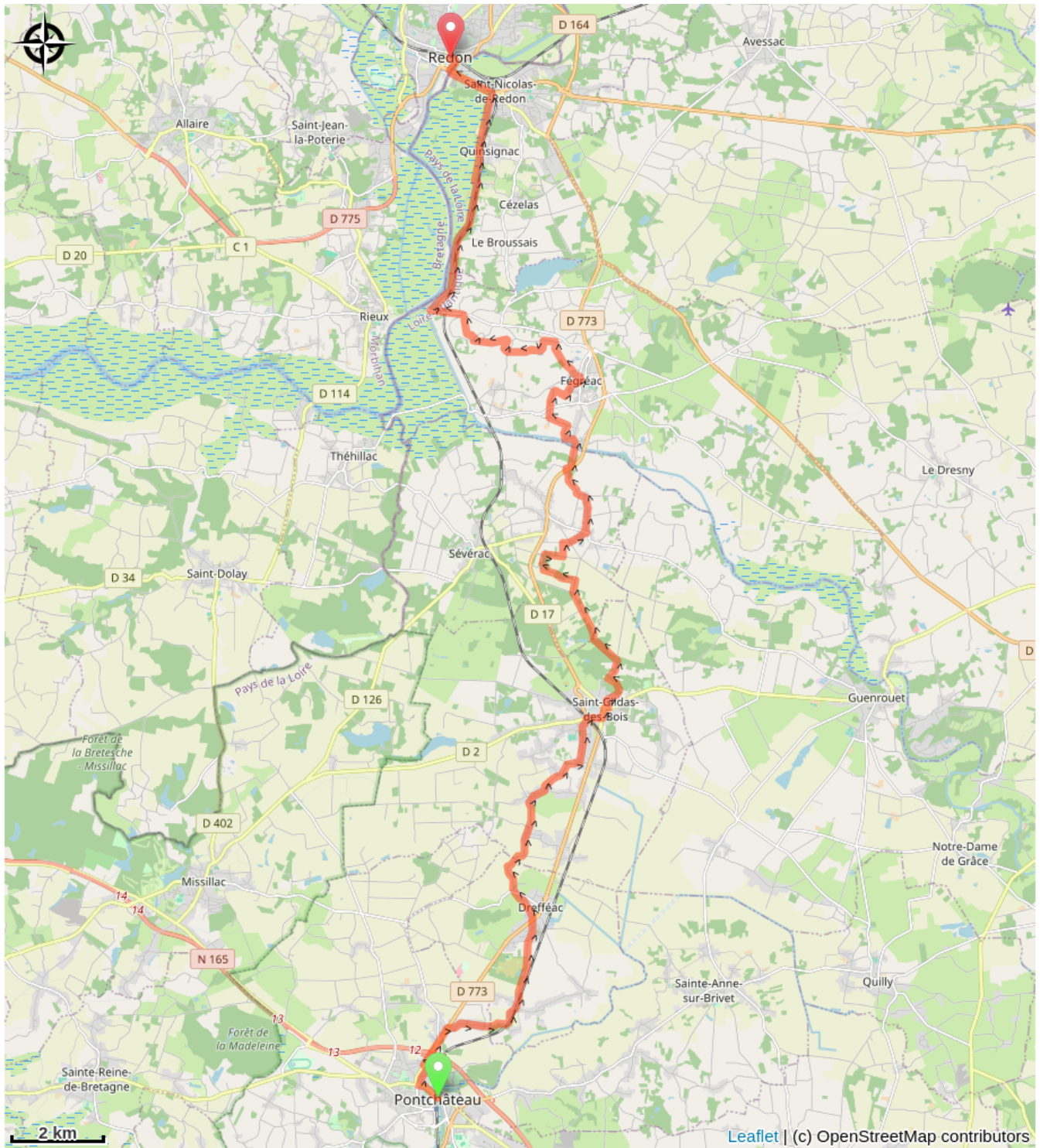
**Comuni** : 1. Pays de la Loire  
2. Bretagne

## Profilo altimetro



Altitudine minima 1 m Altitudine massima 73 m

# Sulla tua strada...



# Tutte le informazioni utili