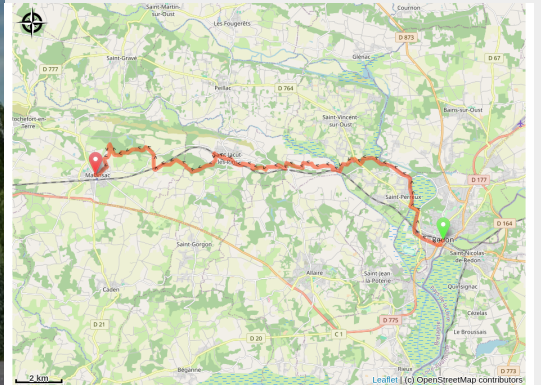


Redon à Malansac

France - Bretagne



Rochefort-en-Terre



Informazioni utili

Pratica : A piedi

Durata : 6 h 18

Lunghezza : 25.0 km

Dislivello positivo : 416 m

Difficoltà : Media

Tipo : Etape

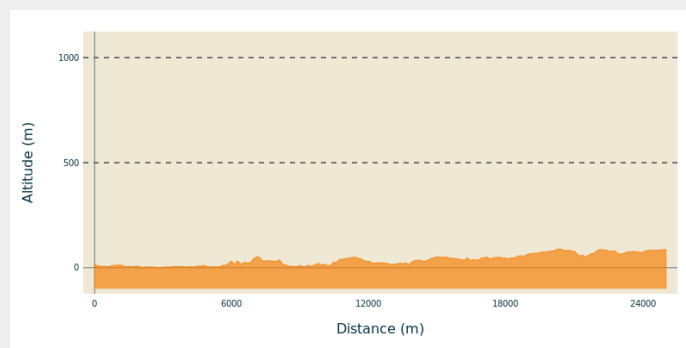
Itinerario

Partenza : Abbazia St Sauveur, Place St Sauveur, 35600, Redon

Arrivo : Eglise Notre-Dame, Place de l'Église, 56220, Malansac

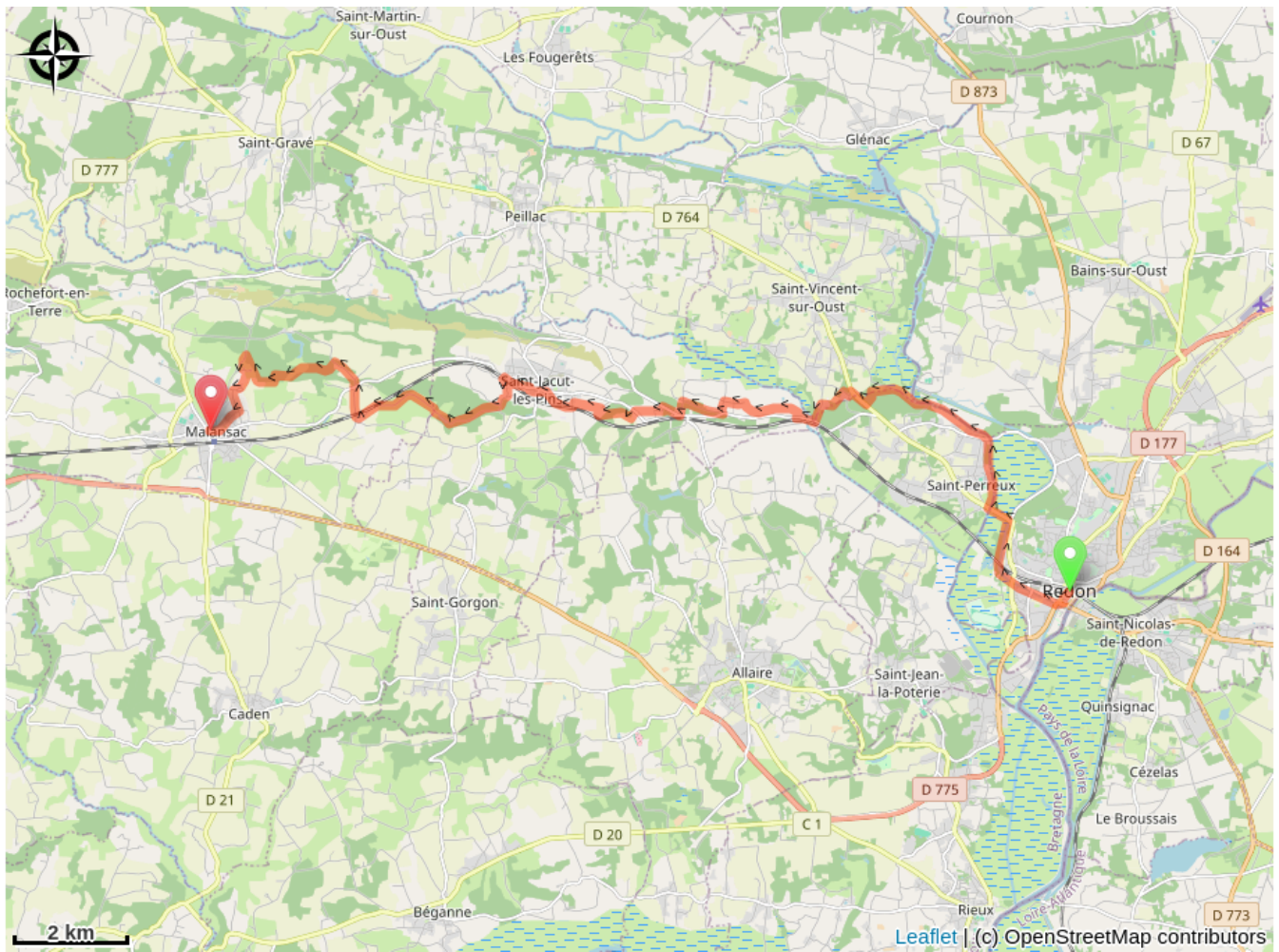
Comuni : 1. Bretagne

Profilo altimetro



Altitudine minima 0 m Altitudine massima 89 m

Sulla tua strada...



Tutte le informazioni utili