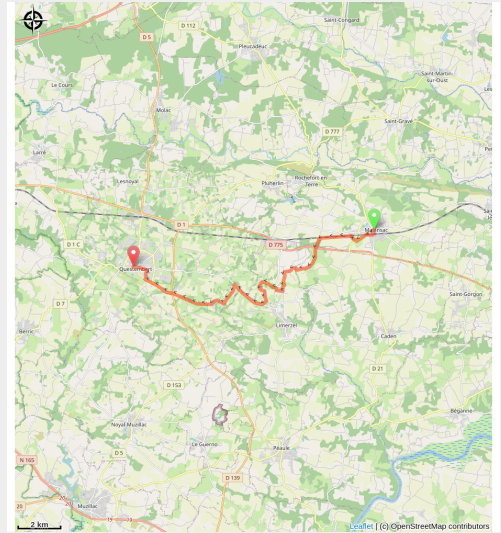


Malansac à Questembert

France - Bretagne



Malansac



Informazioni utili

Pratica : A piedi

Durata : 4 h 18

Lunghezza : 18.4 km

Dislivello positivo : 211 m

Difficoltà : Facile

Tipo : Etape

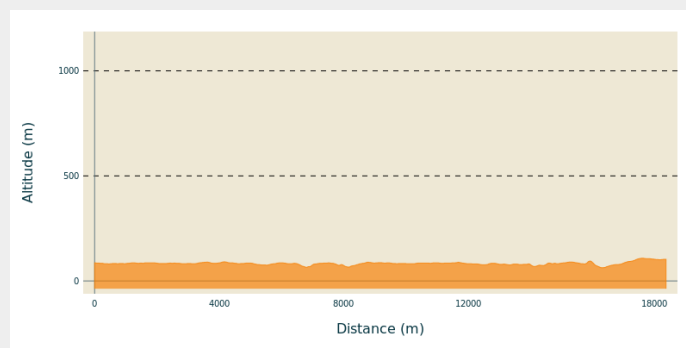
Itinerario

Partenza : Eglise Notre-Dame, Place de l'Église, 56220, Malansac

Arrivo : Eglise St Pierre, Place René Mulot, 56230, Questembert

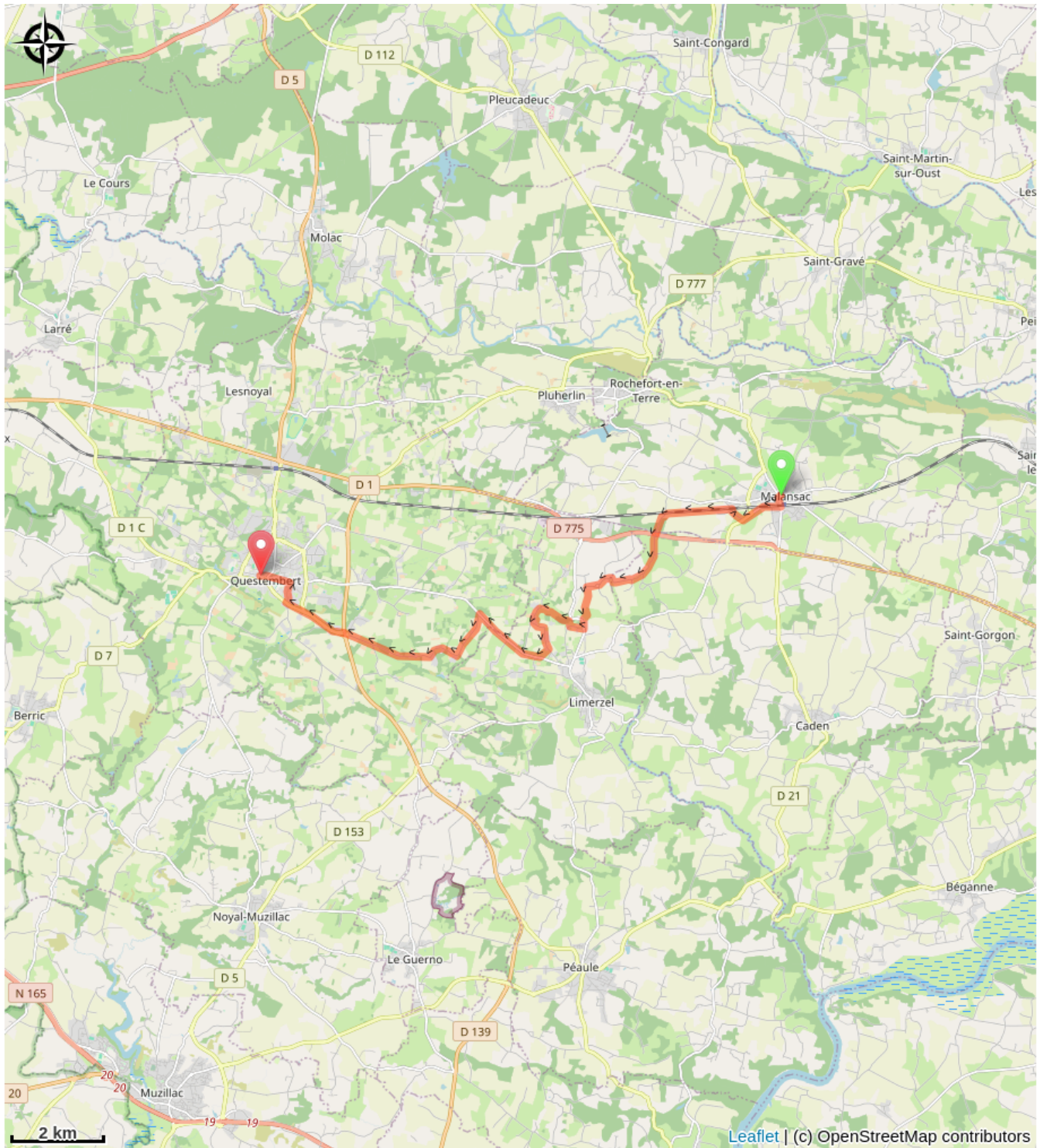
Comuni : 1. Bretagne

Profilo altimetro



Altitudine minima 63 m Altitudine massima 108 m

Sulla tua strada...



Tutte le informazioni utili