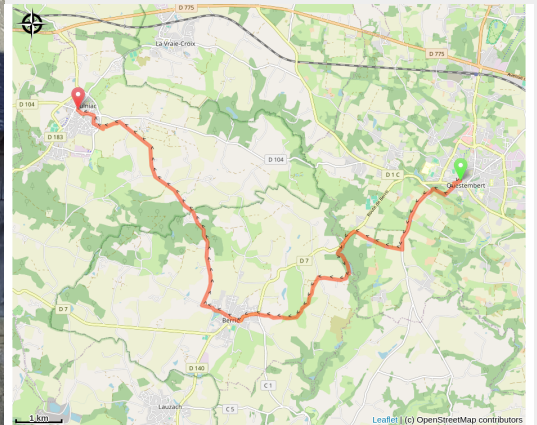


Questembert à Sulniac

France - Bretagne



Questembert



Informazioni utili

Pratica : A piedi

Durata : 4 h

Lunghezza : 15.6 km

Dislivello positivo : 206 m

Difficoltà : Facile

Tipo : Etape

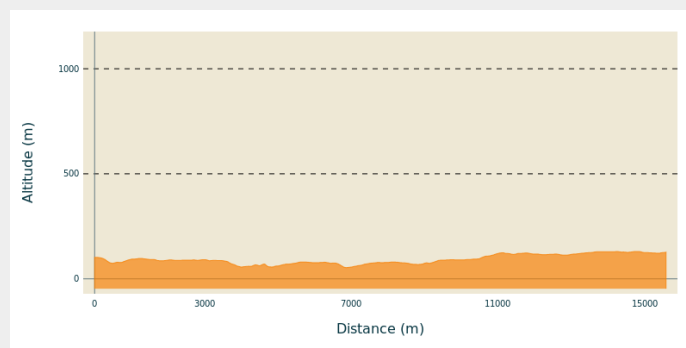
Itinerario

Partenza : Eglise St Pierre, Place René Mulo, 56230, Questembert

Arrivo : Place de l'Église, 56250, Sulniac

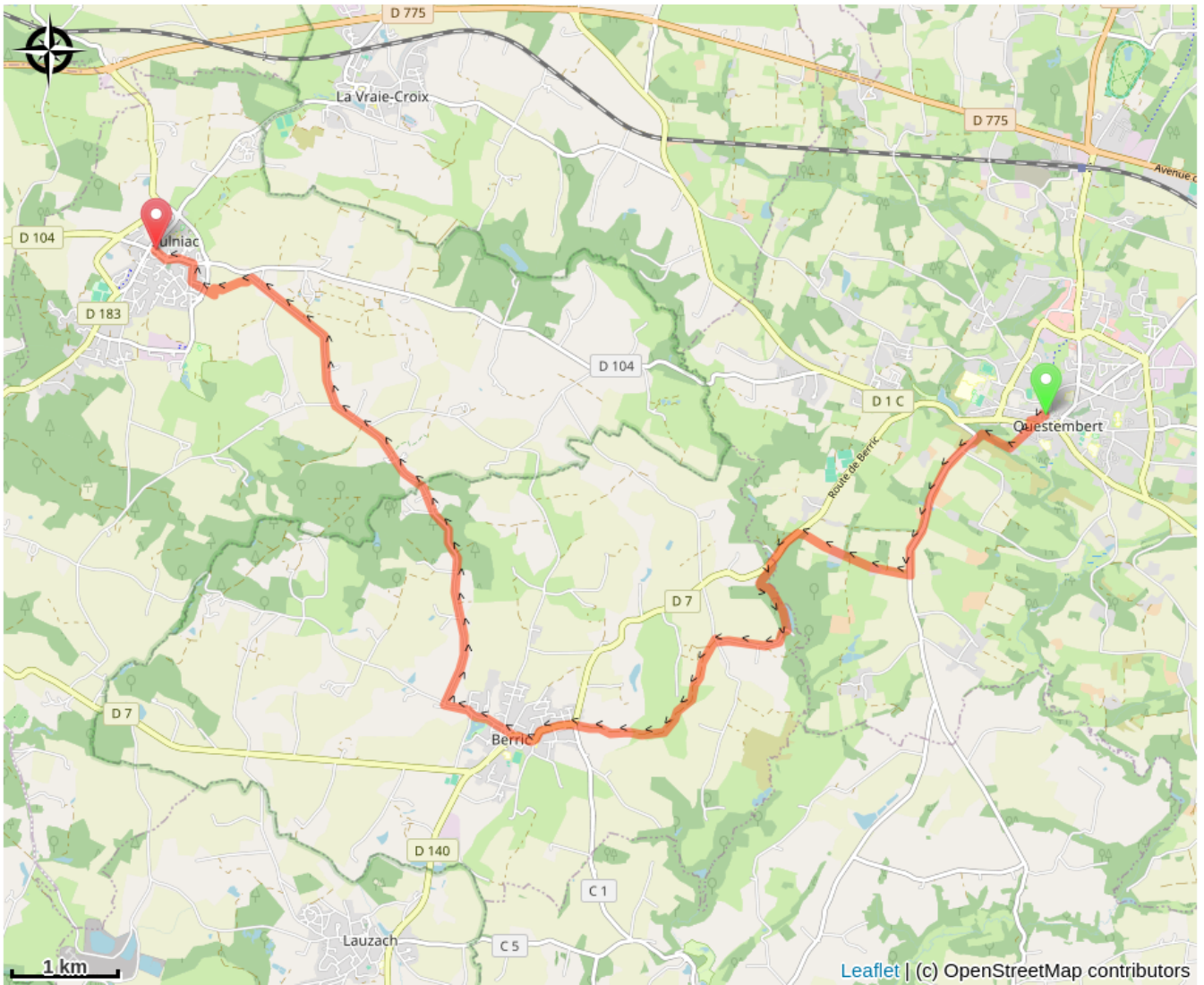
Comuni : 1. Bretagne

Profilo altimetro



Altitudine minima 53 m Altitudine massima 130 m

Sulla tua strada...



Tutte le informazioni utili