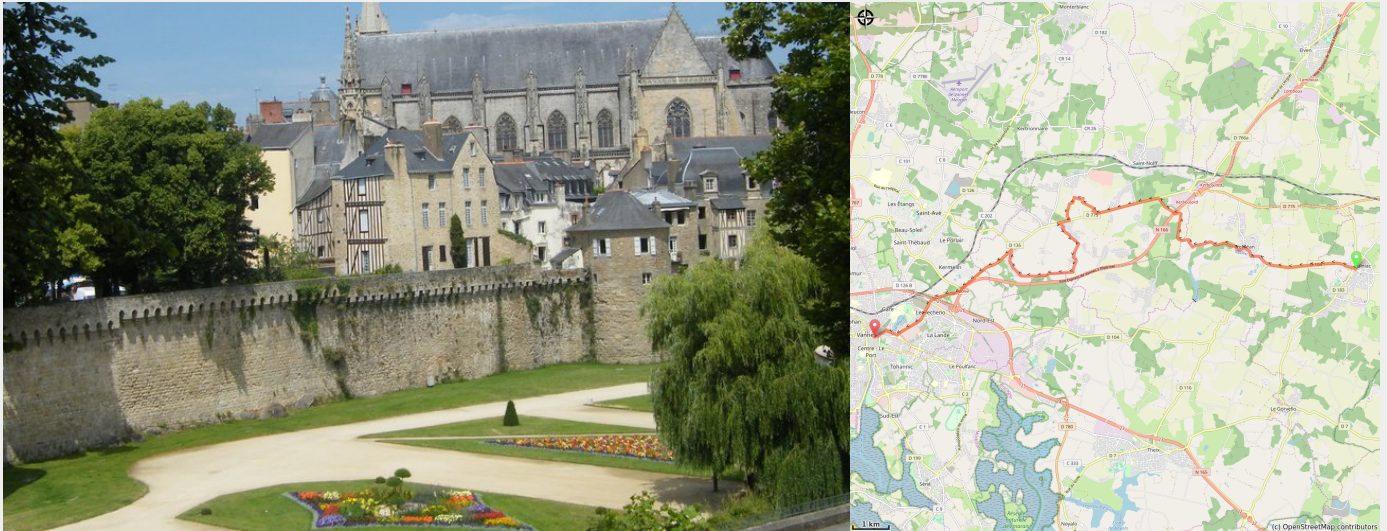


Sulniac à Vannes

France - Bretagne



Remparts de Vannes et la cathédrale (Amis Bretons de Coloman)

Informazioni utili

Pratica : A piedi

Durata : 5 h 18

Lunghezza : 20.7 km

Dislivello positivo : 241 m

Difficoltà : Media

Tipo : Etape

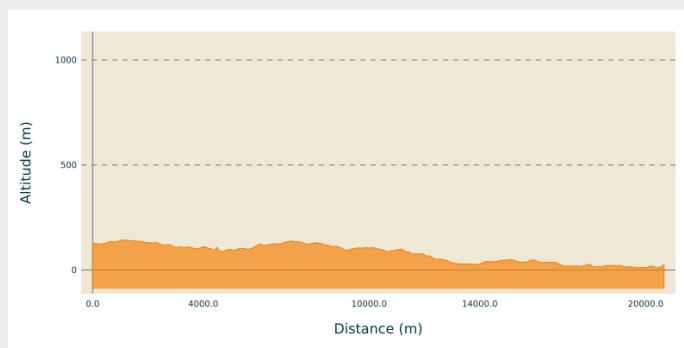
Itinerario

Partenza : Place de l'Église, 56250, Sulniac

Arrivo : Cathédrale St Pierre, rue des Chanoines, 56000, Vannes

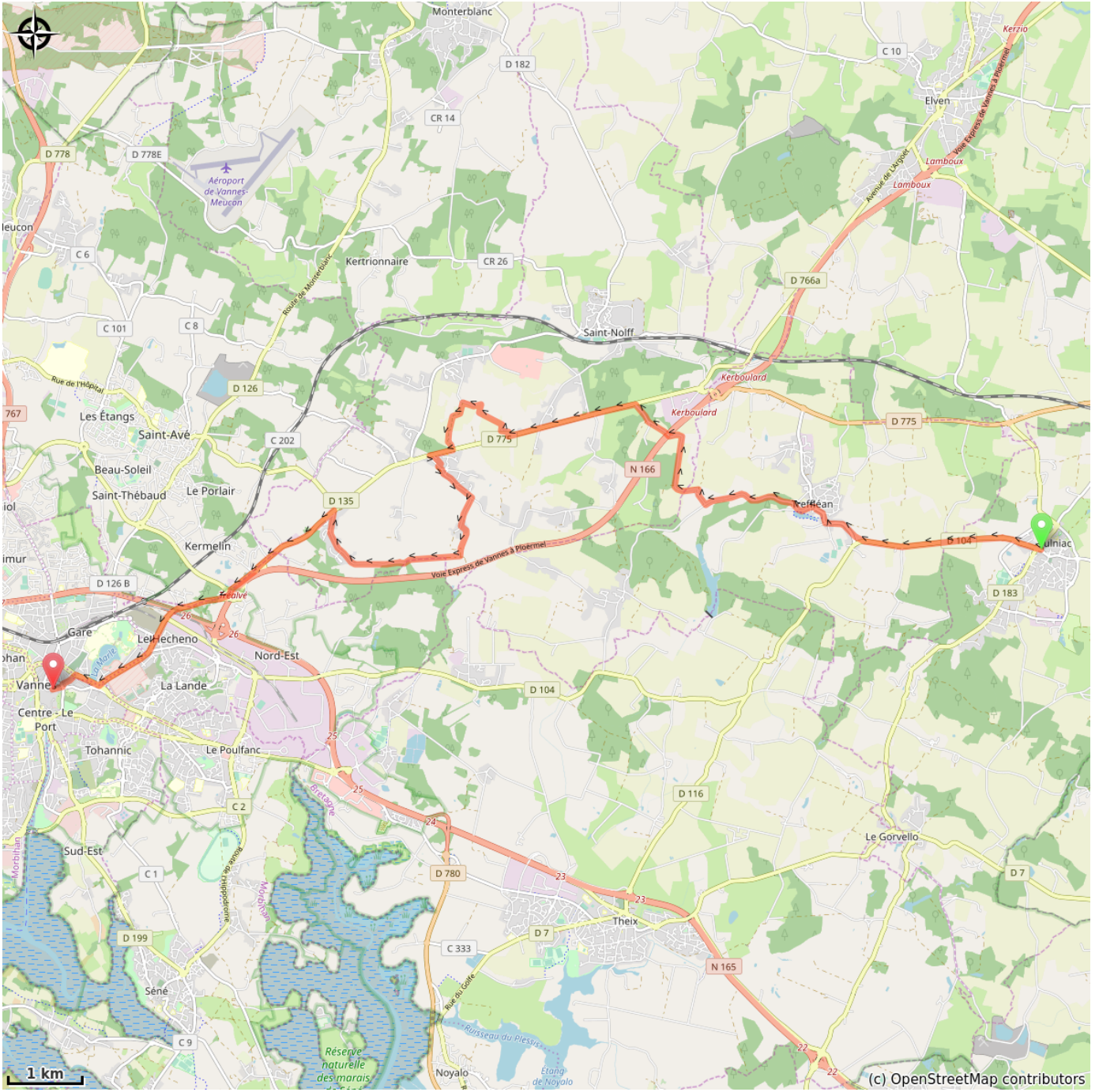
Comuni : 1. Bretagne

Profilo altimetro



Altitudine minima 11 m Altitudine massima 143 m

Sulla tua strada...



Tutte le informazioni utili