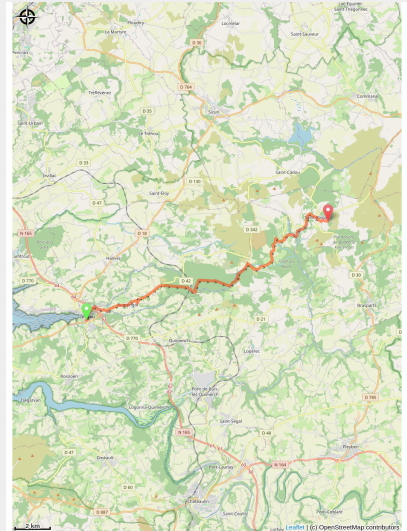


Le Faou à St Rivoal

France - Bretagne



Le Faou



A travers le Parc Naturel Régional d'Armorique

Informazioni utili

Pratica : A piedi

Durata : 5 h 18

Lunghezza : 21.0 km

Dislivello positivo : 579 m

Difficoltà : Media

Tipo : Etape

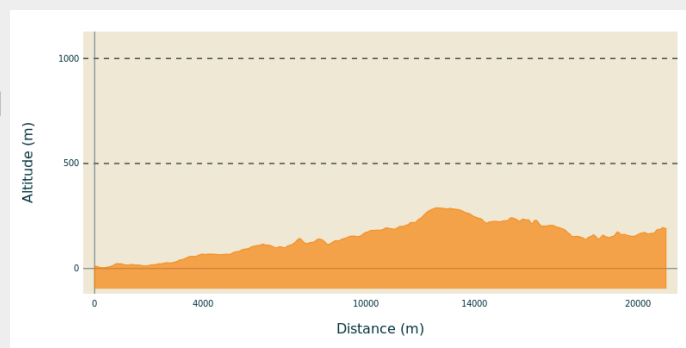
Itinerario

Partenza : Eglise St Sauveur du Faou -
rue de la Grève - 29590 - Le Faou

Arrivo : Eglise St Pierre - 29190 - St Rivoal

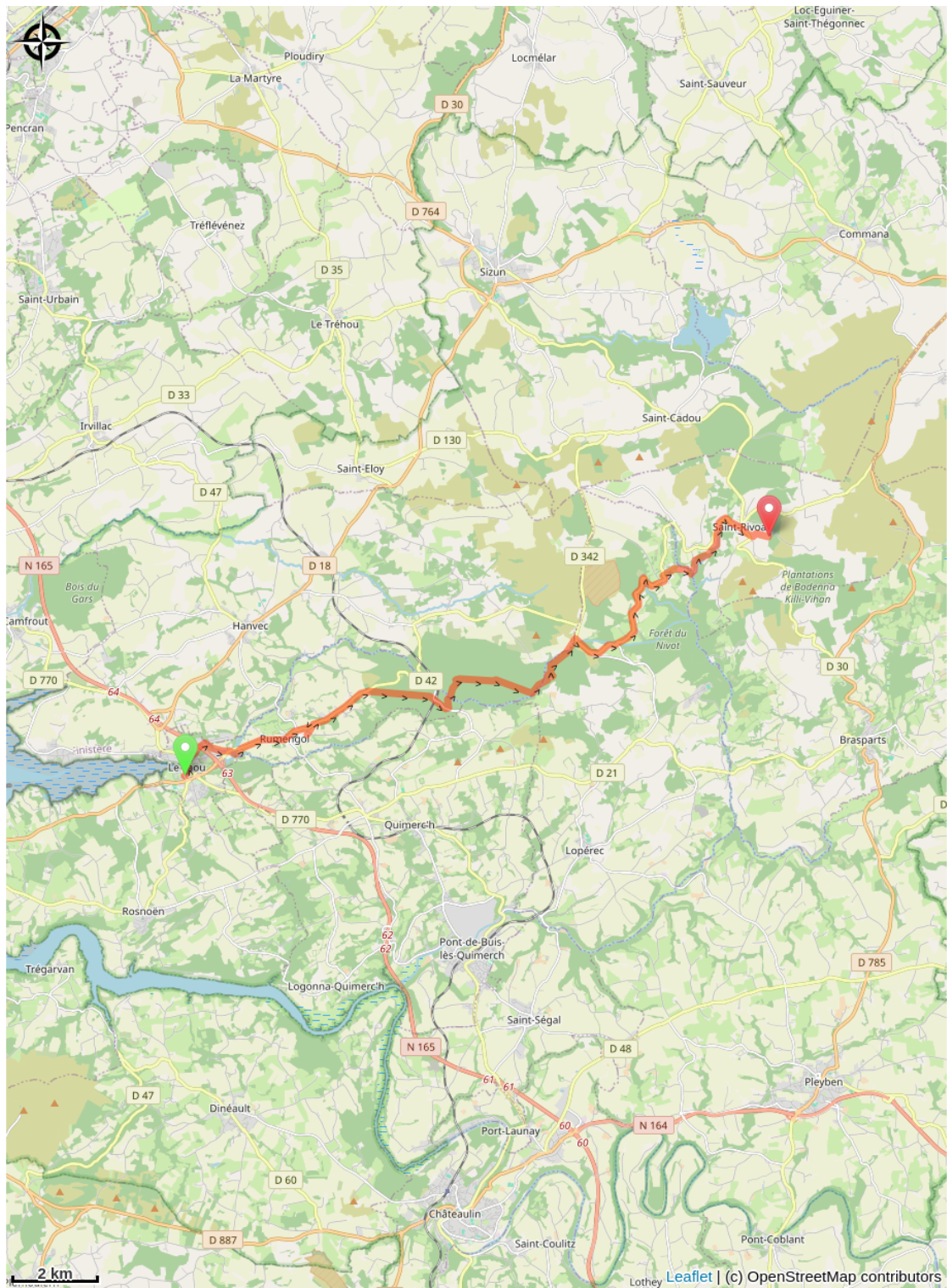
Comuni : 1. Bretagne

Profilo altimetro



Altitudine minima 4 m Altitudine massima 290 m

Sulla tua strada...



Tutte le informazioni utili