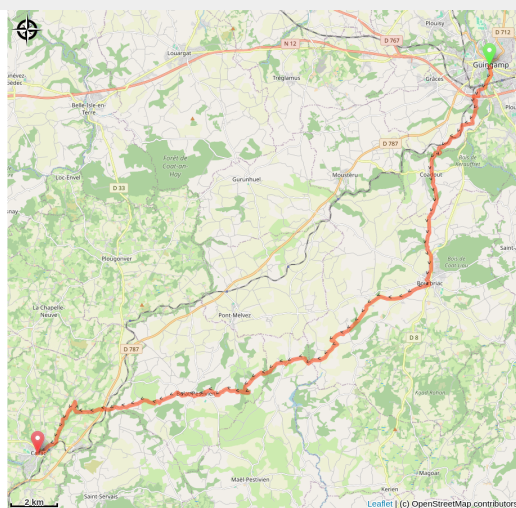


Guingamp à Callac

France - Bretagne



Guingamp



Du Petit Trégor vers Le Poher

Informazioni utili

Pratica : A piedi

Durata : 9 h 6

Lunghezza : 36.4 km

Dislivello positivo : 667 m

Difficoltà : Difficile

Tipo : Etape

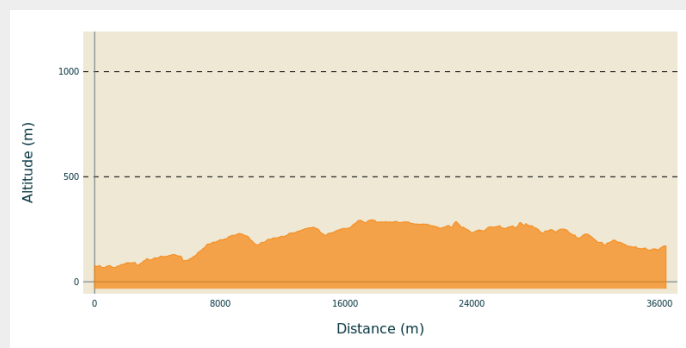
Itinerario

Partenza : Basilique ND de Bon Secours –
Rue Notre Dame - 22200 - Guingamp

Arrivo : Eglise St Laurent - Rue du
Cleumeur - 22160 - Callac

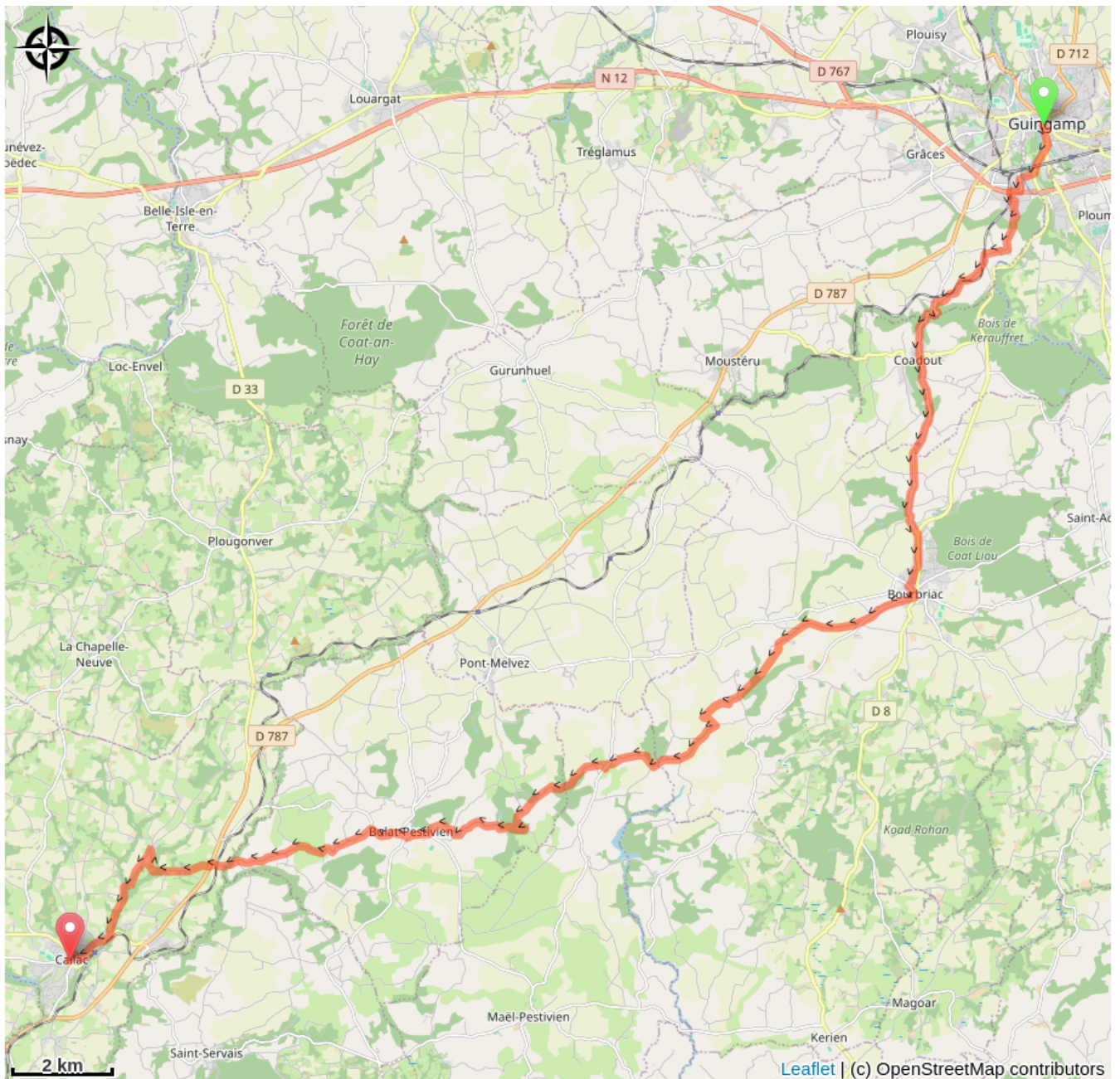
Comuni : 1. Bretagne

Profilo altimetro



Altitudine minima 67 m Altitudine massima 295 m

Sulla tua strada...



Tutte le informazioni utili