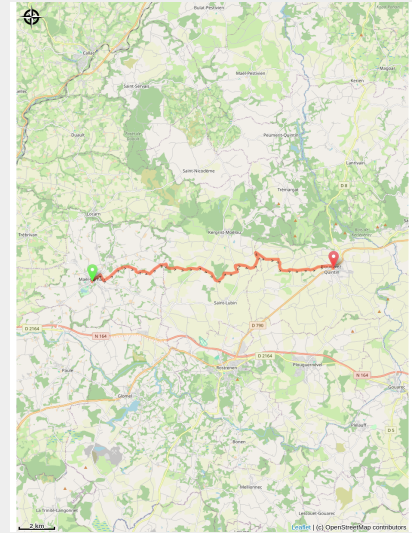


# Maël-Carhaix à Plounevez Quintin

France - Bretagne



(Amis saint Colombar)



## Informazioni utili

Pratica : A piedi

Durata : 4 h 30

Lunghezza : 18.6 km

Dislivello positivo : 189 m

Difficoltà : Facile

Tipo : Etape

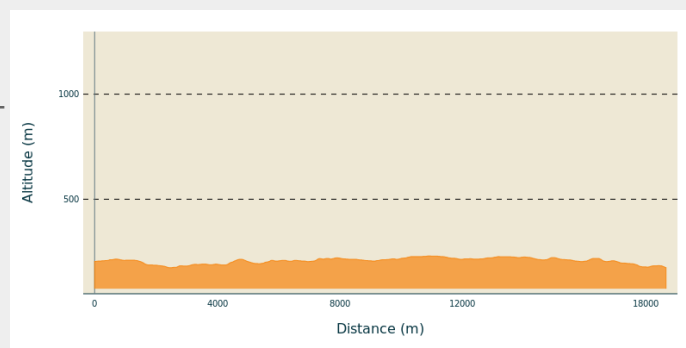
# Itinerario

**Partenza** : Église St Pierre - Rue de l'église - 22340 - Maël-Carhaix

**Arrivo** : Eglise St Pierre - Place de l'église - 22110 - Plounevez-Quintin

**Comuni** : 1. Bretagne

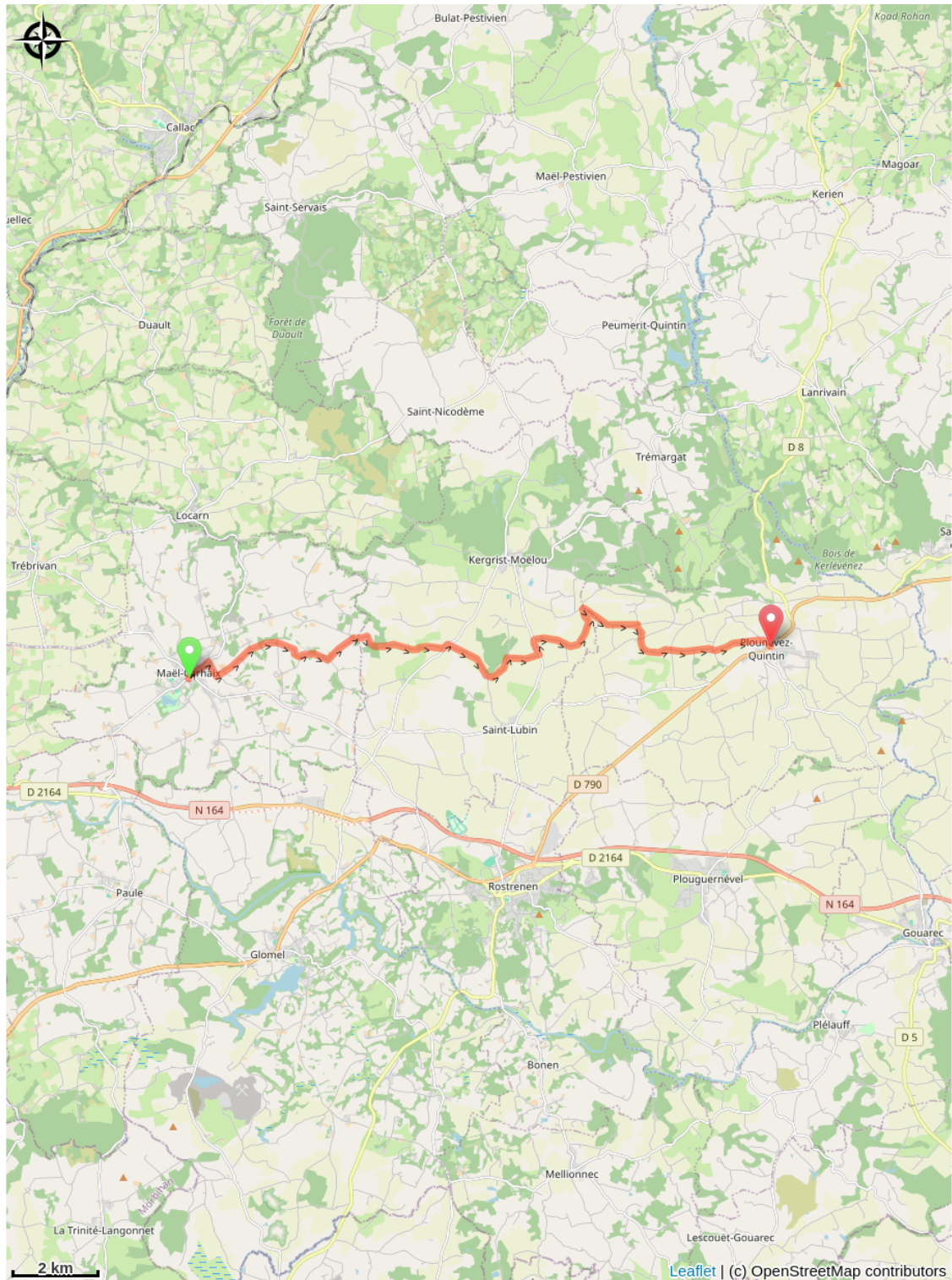
## Profilo altimetro



Altitudine minima 174  
m

Altitudine massima 230  
m

# Sulla tua strada...



# Tutte le informazioni utili