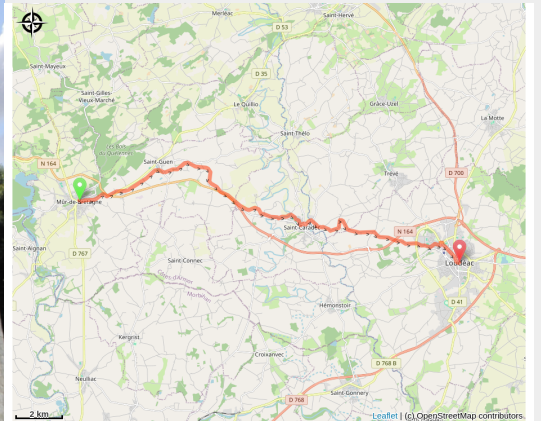


Mûr de Bretagne à Loudéac

France - Bretagne



St-Caradec



Informazioni utili

Pratica : A piedi

Durata : 4 h 54

Lunghezza : 21.3 km

Dislivello positivo : 298 m

Difficoltà : Facile

Tipo : Etape

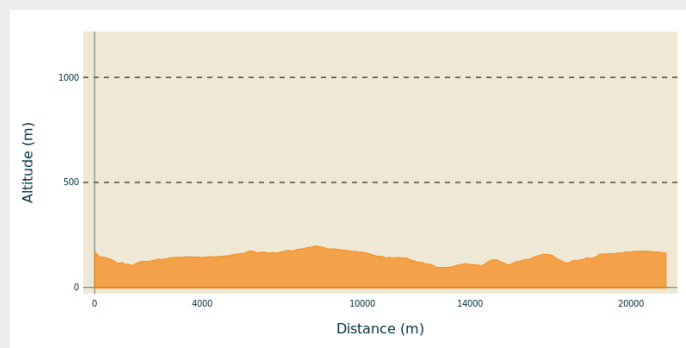
Itinerario

Partenza : Rue de l'église - 22530 - Mûr de Bretagne

Arrivo : Église St Nicolas - Place au Fil - 22600 - Loudéac

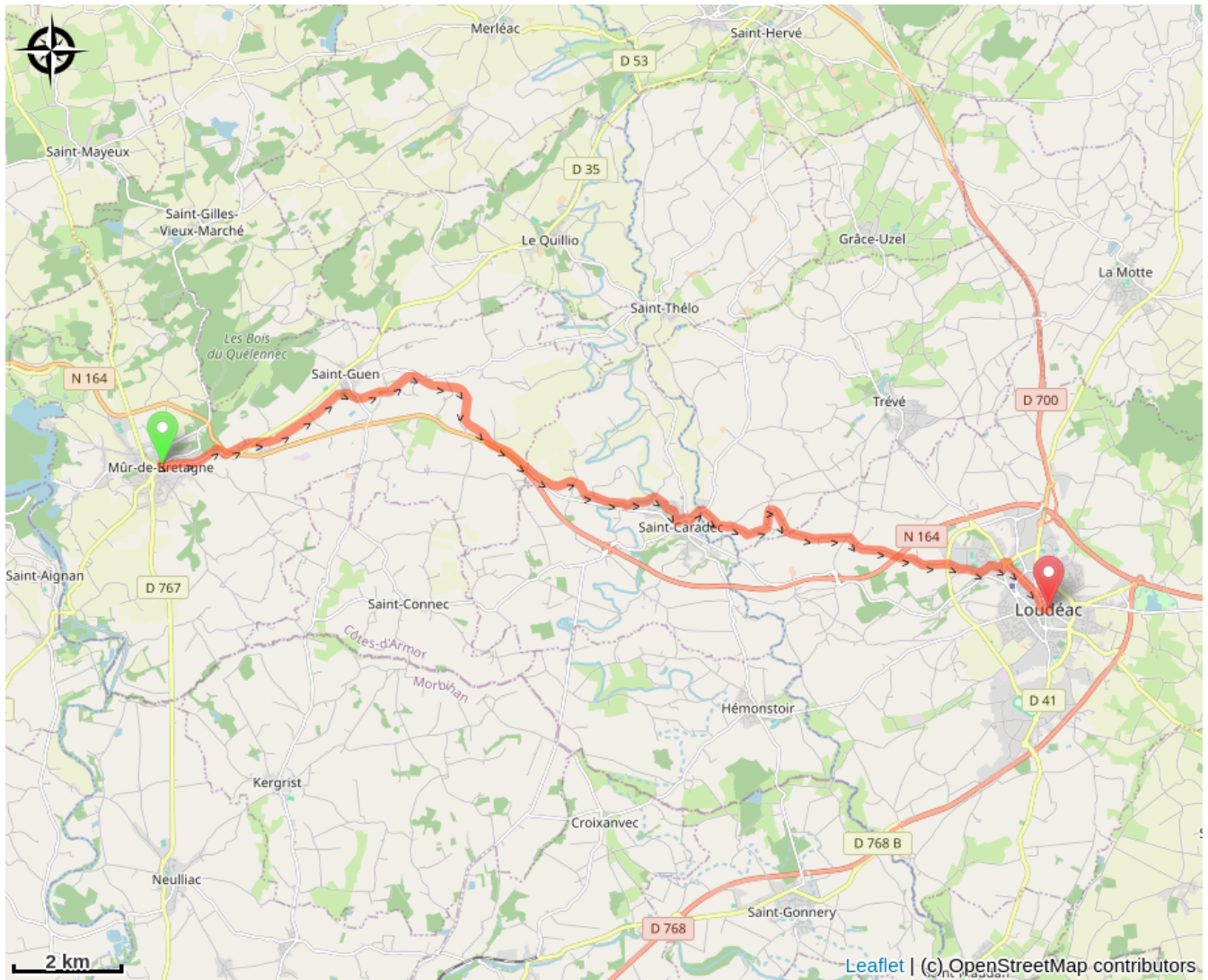
Comuni : 1. Bretagne

Profilo altimetro



Altitudine minima 94 m Altitudine massima 197 m

Sulla tua strada...



Tutte le informazioni utili